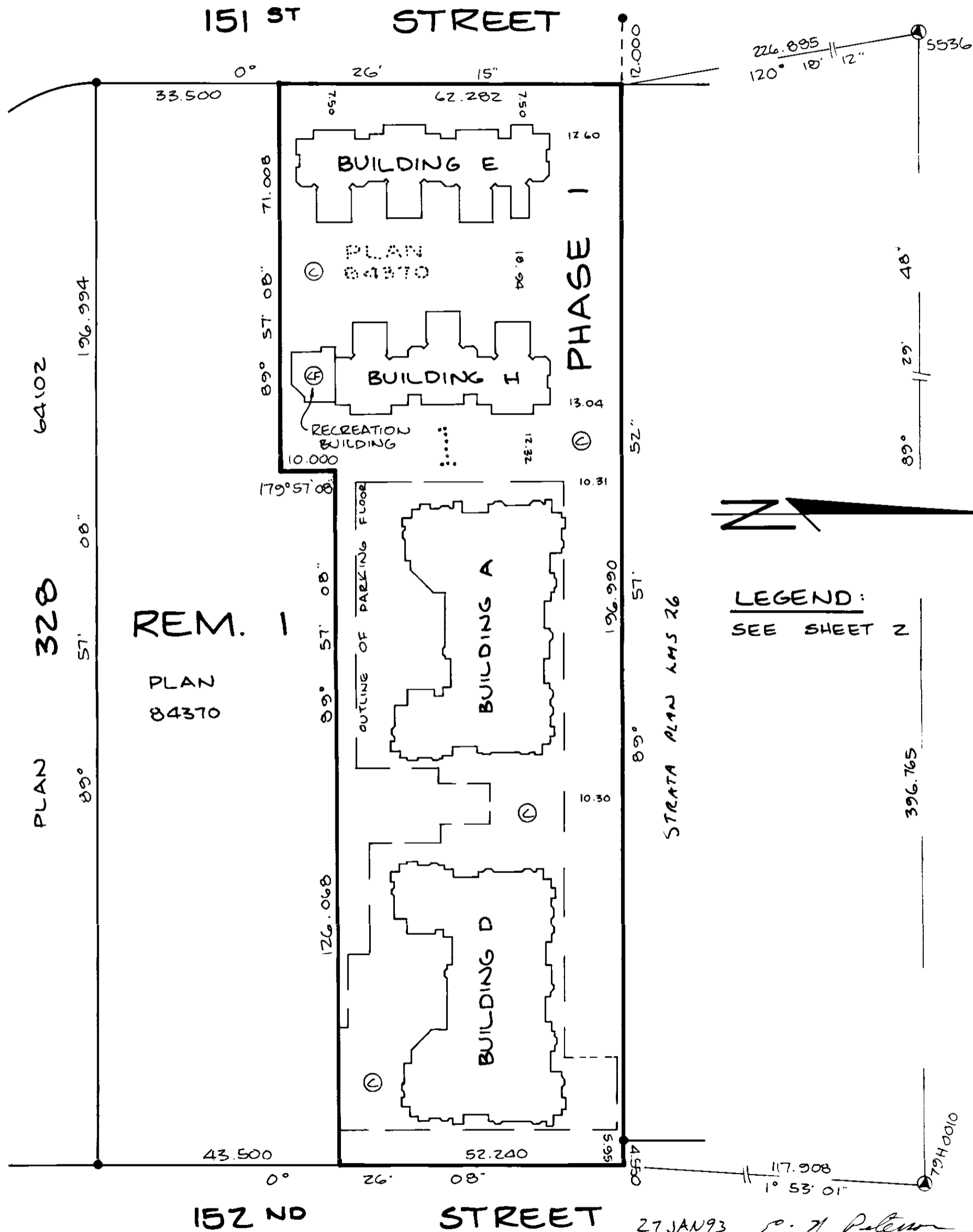


STRATA PLAN OF PART OF LOT 1,
SECTION 32, BLOCK 5,
NORTH RANGE 1, WEST,
N.W.D., PLAN 84370

STRATA PLAN
PHASE 1 LMS 739
0650684
DEPOSITED AND REGISTERED
IN THE LAND TITLE OFFICE
AT NEW WESTMINSTER, B.C.,
THIS 12 DAY OF
FEBRUARY, 1993.

FORM E-3650683

DEPUTY REGISTRAR



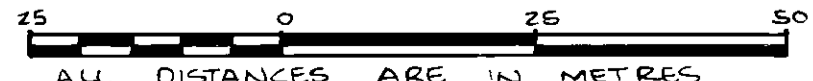
LEGEND:
SEE SHEET 2



27 JAN 93 *E. H. Paterson*
B.C.L.S.

WILLIAM KERR
B.C. LAND SURVEYOR
P.O. BOX 36
ABBOTSFORD, B.C.
PH. 853-5461
AKS.

SCALE - 1:750



ALL DISTANCES ARE IN METRES

STRATA PLAN LMS 739

PHASE I

ADDRESS FOR SERVICE OF DOCUMENTS:
 THE OWNERS - STRATA PLAN LMS 739
 1001 - 601 WEST BROADWAY
 VANCOUVER, B.C. V5Z 4C2

CIVIC ADDRESS IS:
 9926, 9946, AND 9948 - 151ST STREET
 SURREY, B. C.

DEVELOPMENT NAME IS:
 "WESTCHESTER PLACE
 AT GUILDFORD"

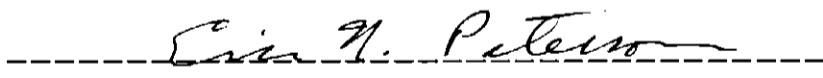
I, HEREBY CERTIFY THAT THE COMMON FACILITY (RECREATION BUILDING) WHICH ACCORDING TO FORM E OF THE ACT WAS TO HAVE BEEN CONSTRUCTED IN CONJUNCTION WITH THIS PHASE, HAS BEEN SATISFACTORILY PROVIDED FOR THIS 3rd DAY OF February, 1993.



APPROVING OFFICER
 MUNICIPALITY OF SURREY

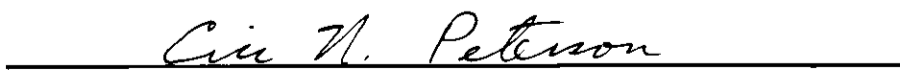
INTEGRATED SURVEY AREA NO. 1,
 SURREY

I, ERIC N. PETERSON, A BRITISH COLUMBIA LAND SURVEYOR OF HUNTINGDON IN BRITISH COLUMBIA, CERTIFY THAT THE BUILDINGS SHOWN IN THIS STRATA PLAN HAVE NOT AS OF THE 26th DAY OF JANUARY, 1993, BEEN PREVIOUSLY OCCUPIED. DATED THIS 27th DAY OF JANUARY, 1993.


 BCLS

THIS PLAN LIES WITHIN THE MUNICIPALITY OF SURREY

I, ERIC N. PETERSON, A BRITISH COLUMBIA LAND SURVEYOR OF HUNTINGDON IN BRITISH COLUMBIA, CERTIFY THAT THE BUILDINGS ERECTED ON THE PARCEL DESCRIBED ABOVE ARE WHOLLY WITHIN THE EXTERNAL BOUNDARIES OF THAT PARCEL. DATED THIS 27th DAY OF JANUARY, 1993.


 BCLS

THIS PLAN LIES WITHIN THE GREATER VANCOUVER REGIONAL DISTRICT.

LEGEND:

- GRID BEARINGS ARE DERIVED FROM CONTROL MONUMENTS 5536 AND 790010
- S.L. DENOTES STRATA LOT
- PT DENOTES PART OF STRATA LOT
- M2 DENOTES SQUARE METRES
- P DENOTES PATIO
- B DENOTES BALCONY
- ● DENOTES IRON POST FOUND
- Ⓐ DENOTES CONTROL MONUMENT FOUND
- © DENOTES COMMON PROPERTY
- ⑤ DENOTES LIMITED COMMON PROPERTY FOR STRATA LOT 5 (TYPICAL)
- Ⓔ DENOTES COMMON FACILITY
- THIS PLAN SHOWS GROUND-LEVEL MEASURED DISTANCES. PRIOR TO COMPUTATIONS OF U.T.M. CO-ORDINATES MULTIPLY BY COMBINED FACTOR 0.9995970

APPROVED AS TO PHASE I OF A TWO PHASE STRATA PLAN UNDER THE CONDOMINIUM ACT THIS 3rd DAY OF February, 1993.



APPROVING OFFICER
 MUNICIPALITY OF SURREY

STRATA PLAN LMS 739
PHASE 1

CONDOMINIUM ACT

		FORM 1	FORM 2
STRATA LOT NUMBER	SHEET NUMBER	SCHEDULE OF UNIT ENTITLEMENT	SCHEDULE OF INTEREST UPON DESTRUCTION
		UNIT ENTITLEMENT	INTEREST UPON DESTRUCTION
1	7	95	125.000
2	7	91	132.000
3	7	93	126.000
4	7	92	128.000
5	7	93	125.000
6	7	93	125.000
7	7	73	107.000
8	7	91	126.000
9	7	86	117.000
10	7	92	131.000
11	8	111	128.000
12	8	98	125.000
13	8	91	132.000
14	8	93	126.000
15	8	92	128.000
16	8	93	125.000
17	8	93	125.000
18	8	73	107.000
19	8	91	126.000
20	8	86	117.000
21	8	92	131.000
22	9	111	140.000
23	9	98	133.000
24	9	91	137.000
25	9	93	131.000
26	9	92	133.000
27	9	93	130.000
28	9	93	130.000
29	9	73	111.000
30	9	91	130.000
31	9	86	122.000
32	9	92	136.000
33	11	91	132.000
34	11	84	118.000
35	11	91	127.000
36	11	71	107.000
37	11	93	125.000
38	11	93	125.000
39	11	92	128.000
40	11	93	126.000
AGGREGATE		3633	5.033.000

27 JAN 93 *Eric J. Peterson*
BCLS

CONDOMINIUM ACT

		FORM 1	FORM 2
STRATA LOT NUMBER	SHEET NUMBER	SCHEDULE OF UNIT ENTITLEMENT	SCHEDULE OF INTEREST UPON DESTRUCTION
		UNIT ENTITLEMENT	INTEREST UPON DESTRUCTION
41	11	91	132.000
42	11	95	125.000
43	12	91	132.000
44	12	84	118.000
45	12	91	127.000
46	12	71	107.000
47	12	93	125.000
48	12	93	125.000
49	12	92	128.000
50	12	93	126.000
51	12	91	132.000
52	12	97	128.000
53	12	112	134.000
54	13	91	137.000
55	13	84	123.000
56	13	90	131.000
57	13	72	111.000
58	13	93	130.000
59	13	93	130.000
60	13	92	133.000
61	13	93	131.000
62	13	91	137.000
63	13	97	133.000
64	13	112	140.000
65	14,15	131	164.000
66	14,15	131	164.000
67	14,15	131	164.000
68	14,15	131	164.000
69	14,15	131	164.000
70	14,15	134	169.000
71	16.17	134	169.000
72	16.17	131	164.000
73	16.17	131	164.000
74	16.17	131	164.000
75	16.17	131	164.000
76	16.17	131	164.000
77	16.17	134	169.000
AGGREGATE SHEET A		3914	5.222,000
AGGREGATE SHEET 3		3633	5.033,000
TOTAL AGGREGATE		7547	10.255,000

ACCEPTED AS TO FORMS 1 AND 2
DATED THIS 9 DAY OF FEBRUARY, 1993.

SUPERINTENDANT OF REAL ESTATE

27 JAN 93

Eric N. Peterson

B.C.U.S.

CONDOMINIUM ACT

WE I, THE UNDERSIGNED DO SOLEMNLY DECLARE THAT


- 1.) WE I, THE UNDERSIGNED ARE DULY-AUTHORIZED AGENT(S) FOR THE OWNER-DEVELOPER.
- 2.) THE STRATA PLAN IS ENTIRELY FOR RESIDENTIAL USE.


WE I, MAKE THIS SOLEMN DECLARATION CONSCIENTIOUSLY BELIEVING IT TO BE TRUE AND KNOWING THAT IT IS OF THE SAME FORCE AND EFFECT AS IF MADE UNDER OATH. DECLARED BEFORE ME AT
 PROVINCE OF BRITISH COLUMBIA, THIS
15th DAY OF January, 1993.


 BRIAN ALEXANDER

A NOTARY PUBLIC IN AND FOR THE G.A. Potteous
 PROVINCE OF BRITISH COLUMBIA.


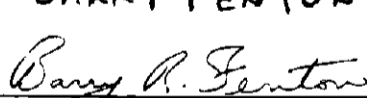
SIGNATURES AS REQUIRED


 BRIAN ALEXANDER
 REDEKOP PROPERTIES (GUILDFORD) INC.
 (AUTHORIZED SIGNATORY)


 ARTHUR FLEMMER
 L-176 HOLDINGS LTD.
 (AUTHORIZED SIGNATORY)

C. Anderson CAROLYN ANDERSON
 WITNESS
827 WEST PENDER STREET, VAN, B.C.
 ADDRESS OF WITNESS
EXECUTIVE ASSISTANT
 OCCUPATION OF WITNESS

Jan Thorne IAN THORNE
 WITNESS
827 WEST PENDER STREET VAN. B.C.
 ADDRESS OF WITNESS
VICE PRESIDENT - FINANCE
 OCCUPATION OF WITNESS

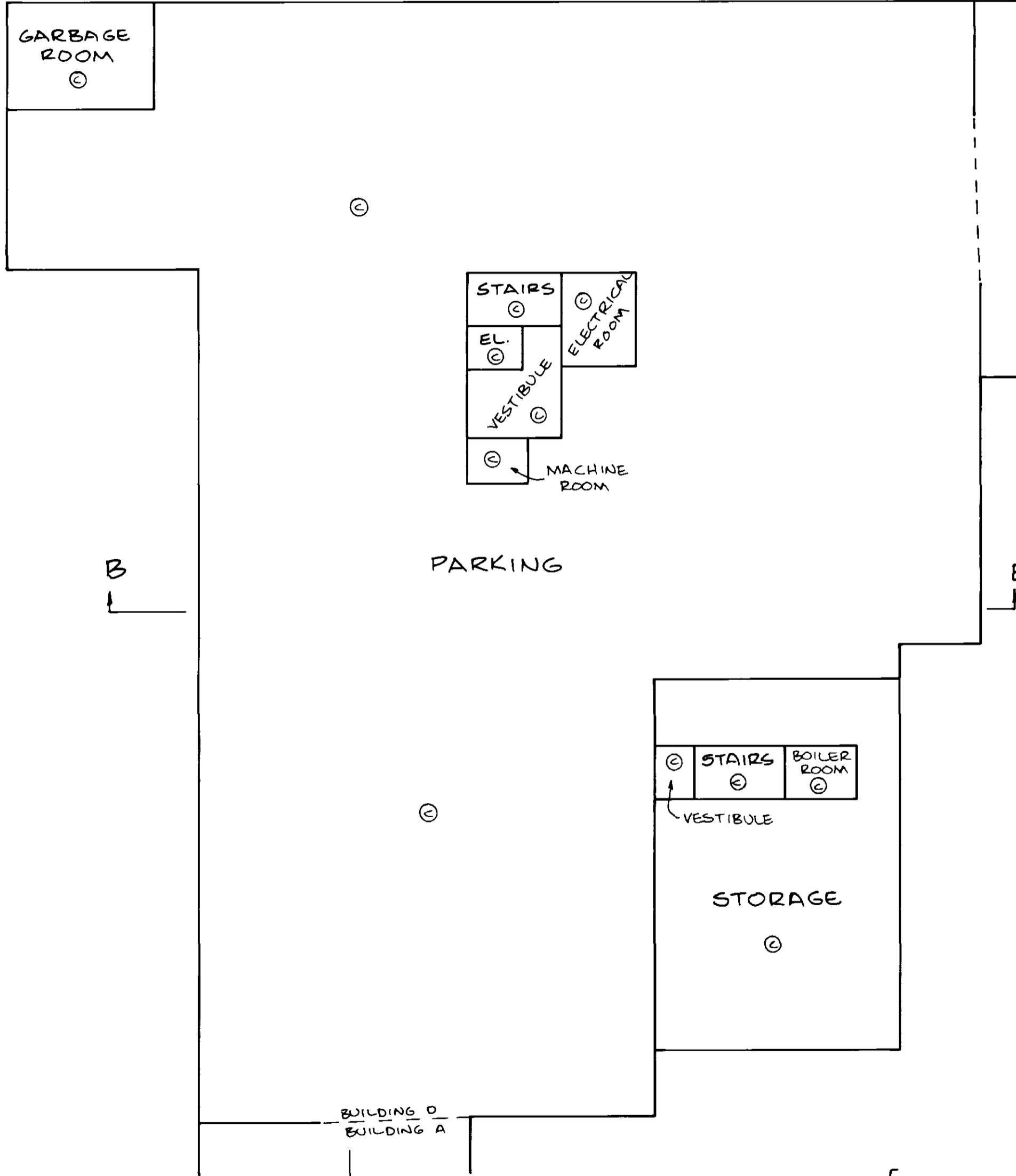
JERRY KING BARRY FENTON


 VANCOUVER CITY SAVINGS CREDIT UNION
 JERRY KING (AUTHORIZED SIGNATORY)

Sandra Scherban SANDRA SCHERBAN
 WITNESS
410 VANRANK CITY SAVINGS C.U.
515 WEST 10TH AVENUE
 ADDRESS OF WITNESS
VANCOUVER BC
MAN'S ADMINISTRATOR
 OCCUPATION OF WITNESS

27 JAN 93 Cir N. Peterson
 BCLS

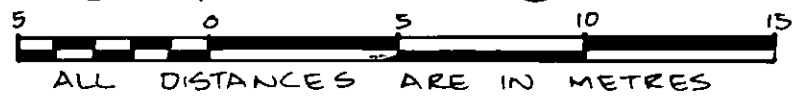
BUILDING D

PARKING FLOOR



LEGEND:
SEE SHEET 2

SCALE - 1 : 200



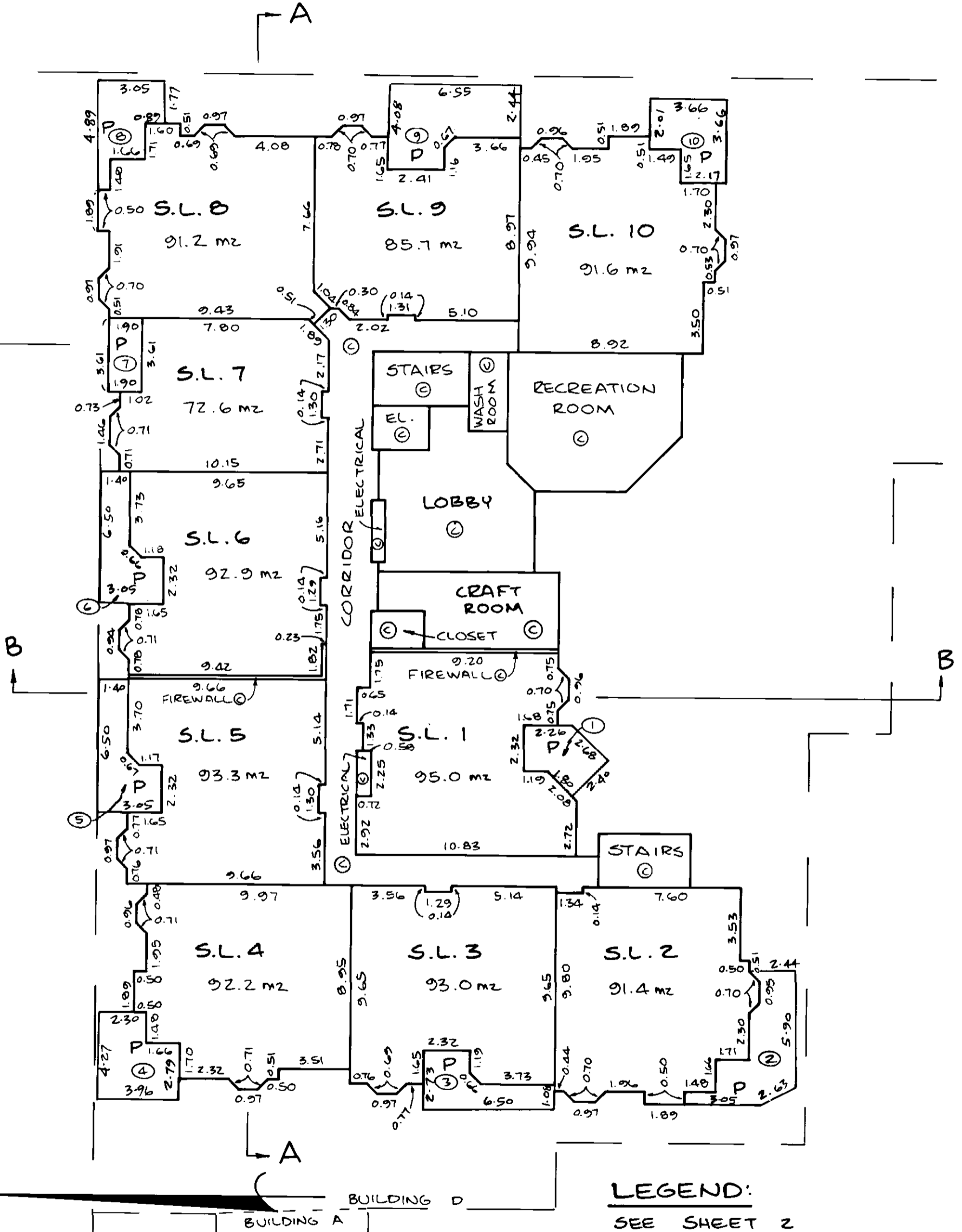
ALL DISTANCES ARE IN METRES



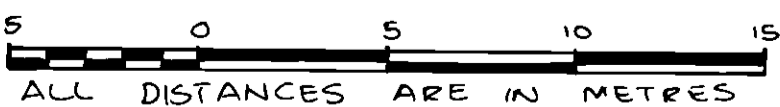
27 JAN 93 *Civ M. Peterson*
BCLS

BUILDING D

FIRST FLOOR



SCALE - 1:200

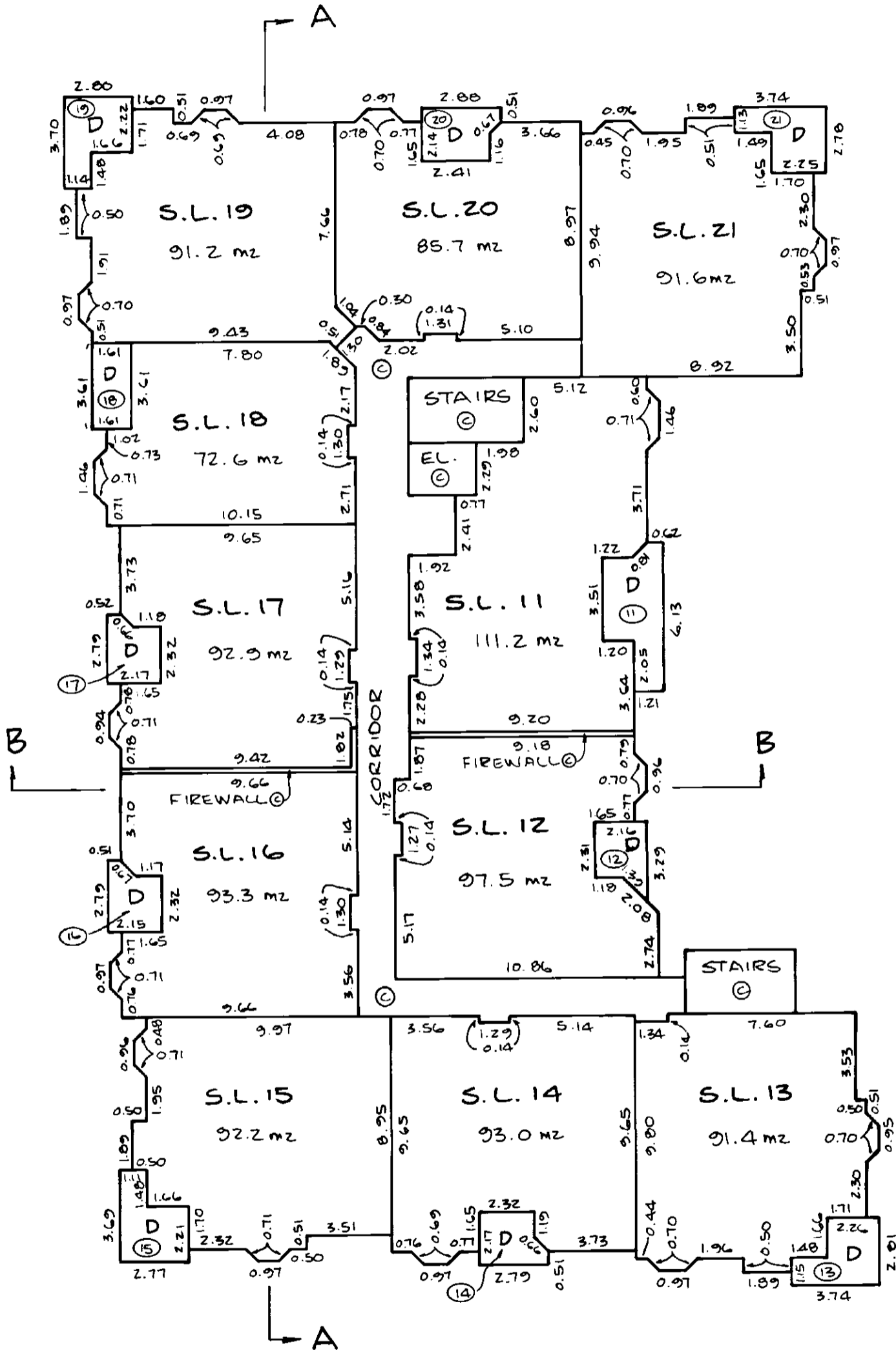


ALL DISTANCES ARE IN METRES

27 JAN 93 *Eric H. Peters*
BCLS

BUILDING D

SECOND FLOOR



LEGEND:
SEE SHEET 2

SCALE - 1 : 200



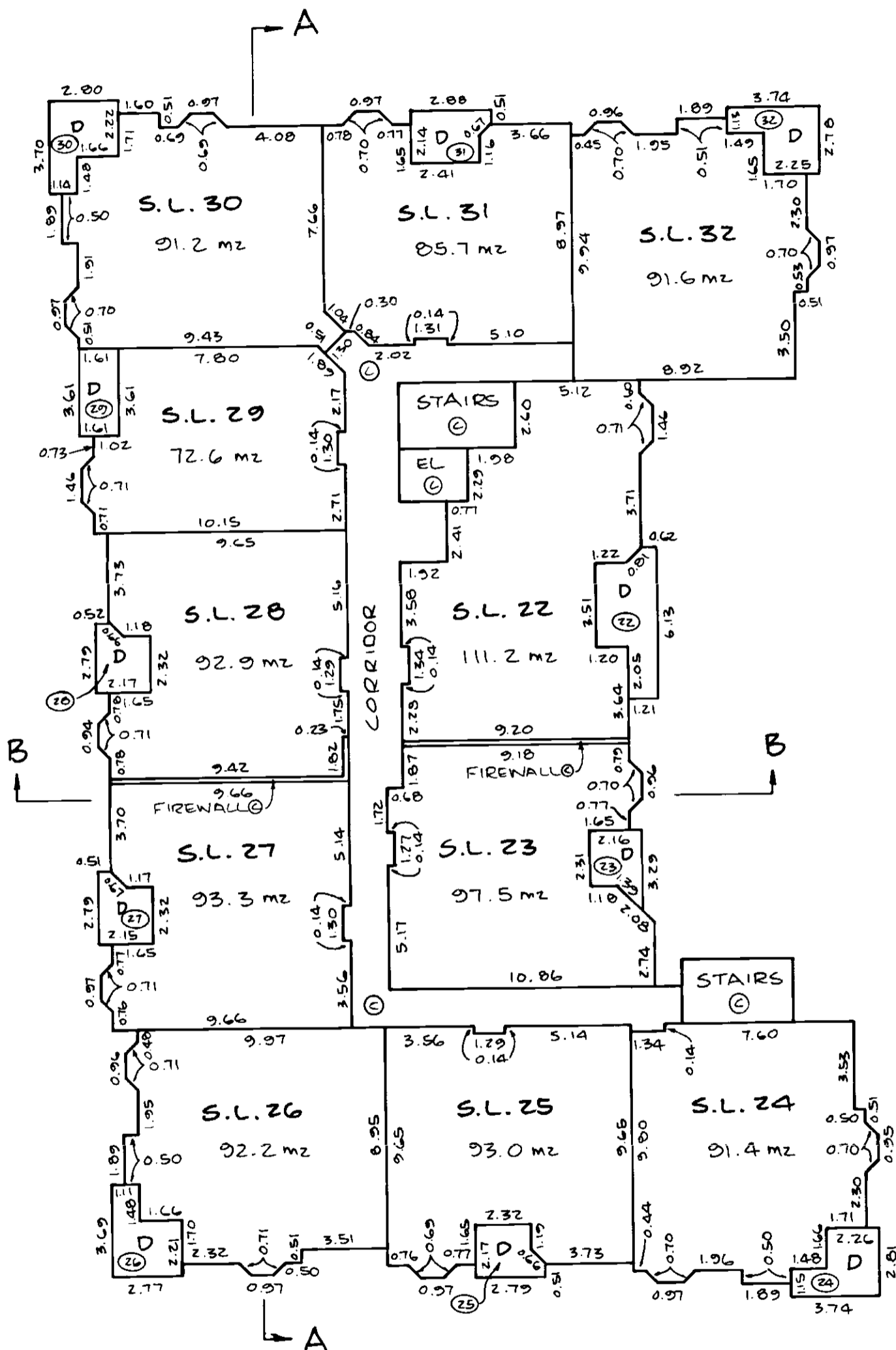
ALL DISTANCES ARE IN METRES

27 JAN 93 *Eiv H. Peterson*

BCUS

BUILDING D

THIRD FLOOR



LEGEND:
SEE SHEET 2

SCALE - 1:200

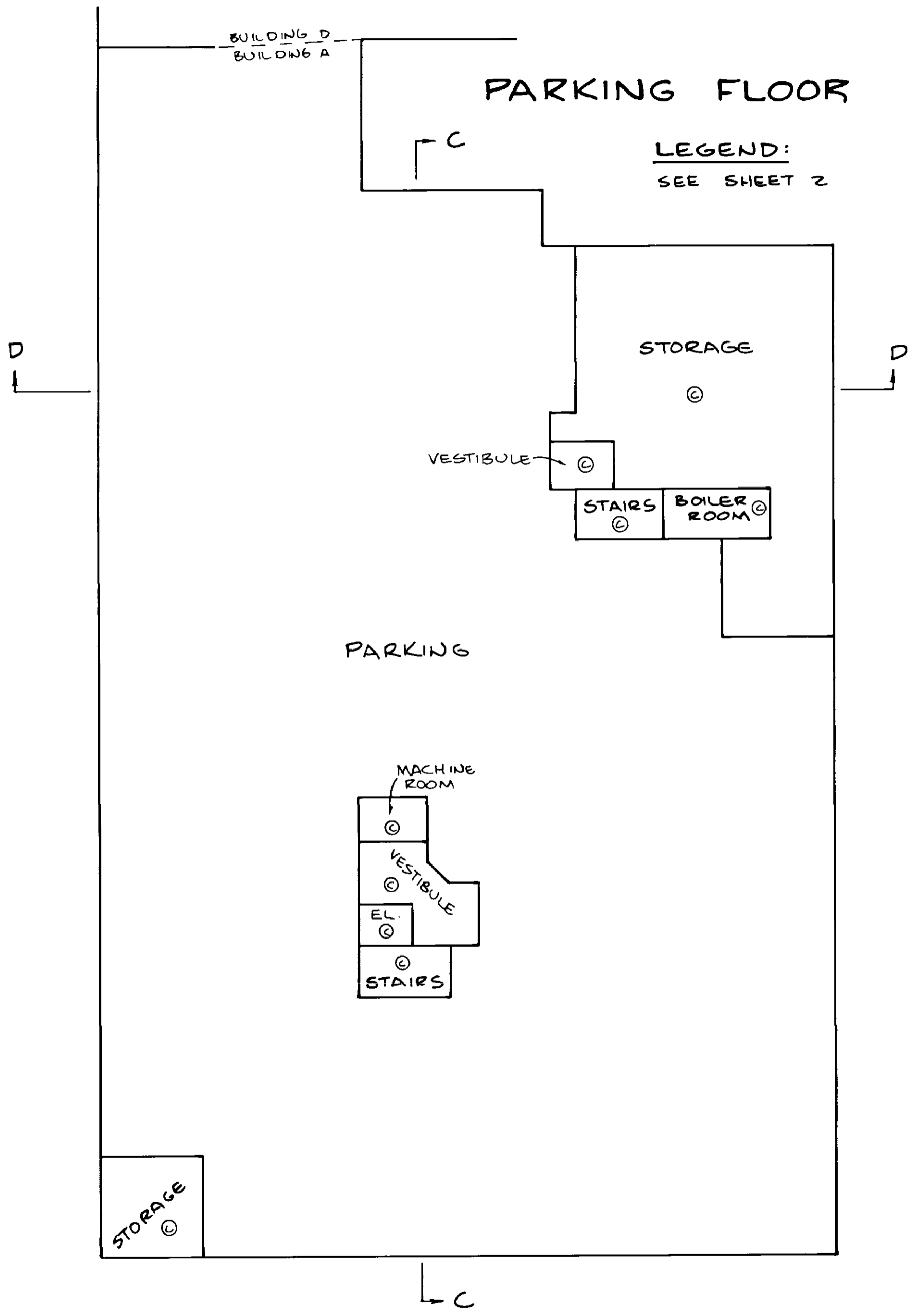


ALL DISTANCES ARE IN METRES

27 JAN 93

Eirik N. Peterson
BCLS

BUILDING A



D

BUILDING D
BUILDING A

PARKING FLOOR

LEGEND:
SEE SHEET 2

STORAGE

VESTIBULE

STAIRS

BOILER ROOM

PARKING

MACHINE ROOM

VESTIBULE

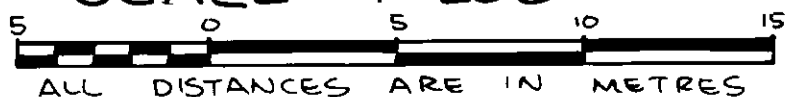
EL.

STAIRS

STORAGE

NORTH

SCALE - 1:200



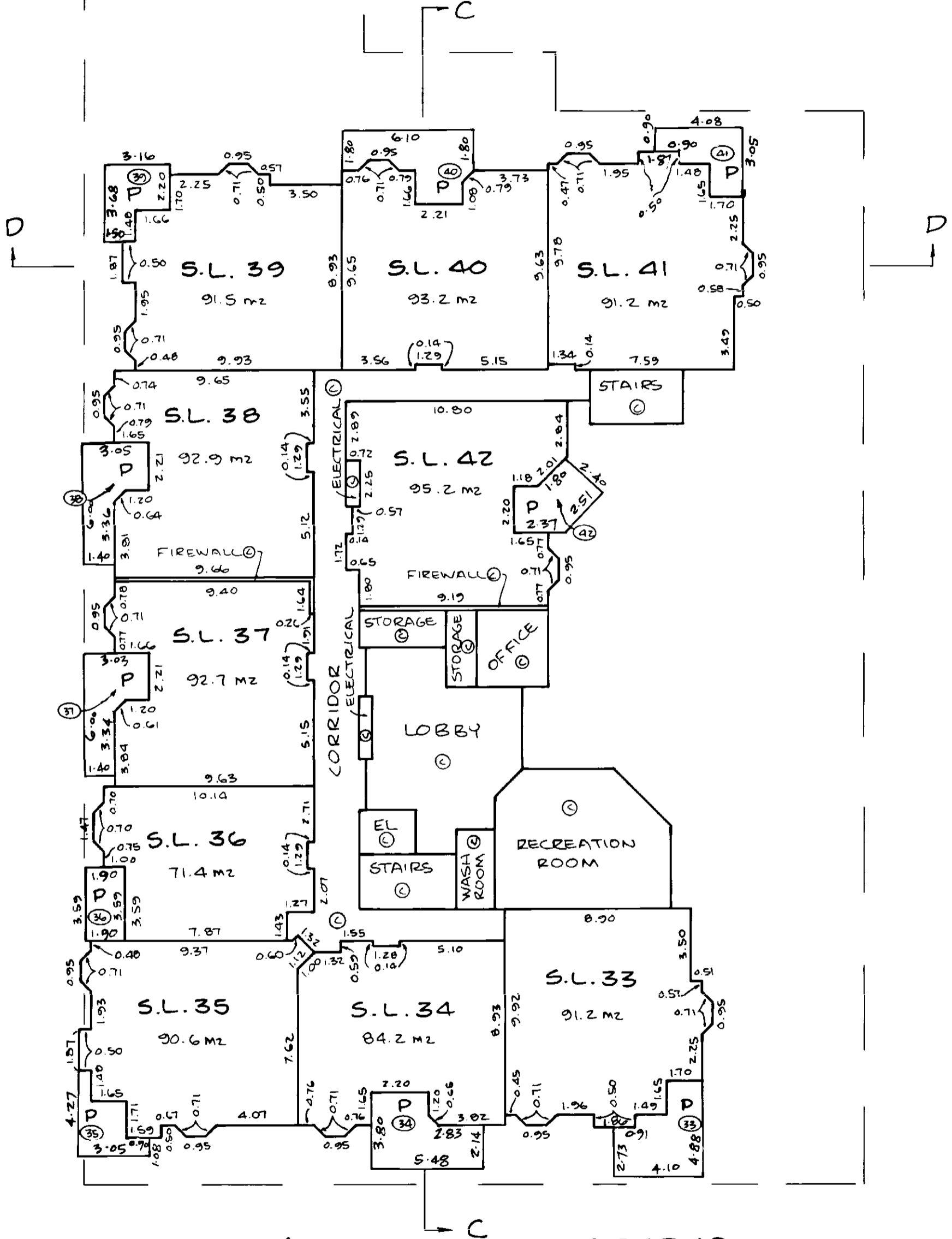
ALL DISTANCES ARE IN METRES

27 JAN 93

Eric N. Peterson
BCLS

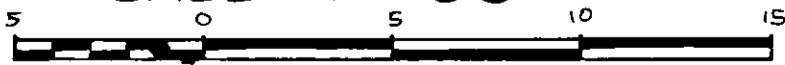
BUILDING A

FIRST FLOOR



LEGEND:
SEE SHEET 2

SCALE - 1:200



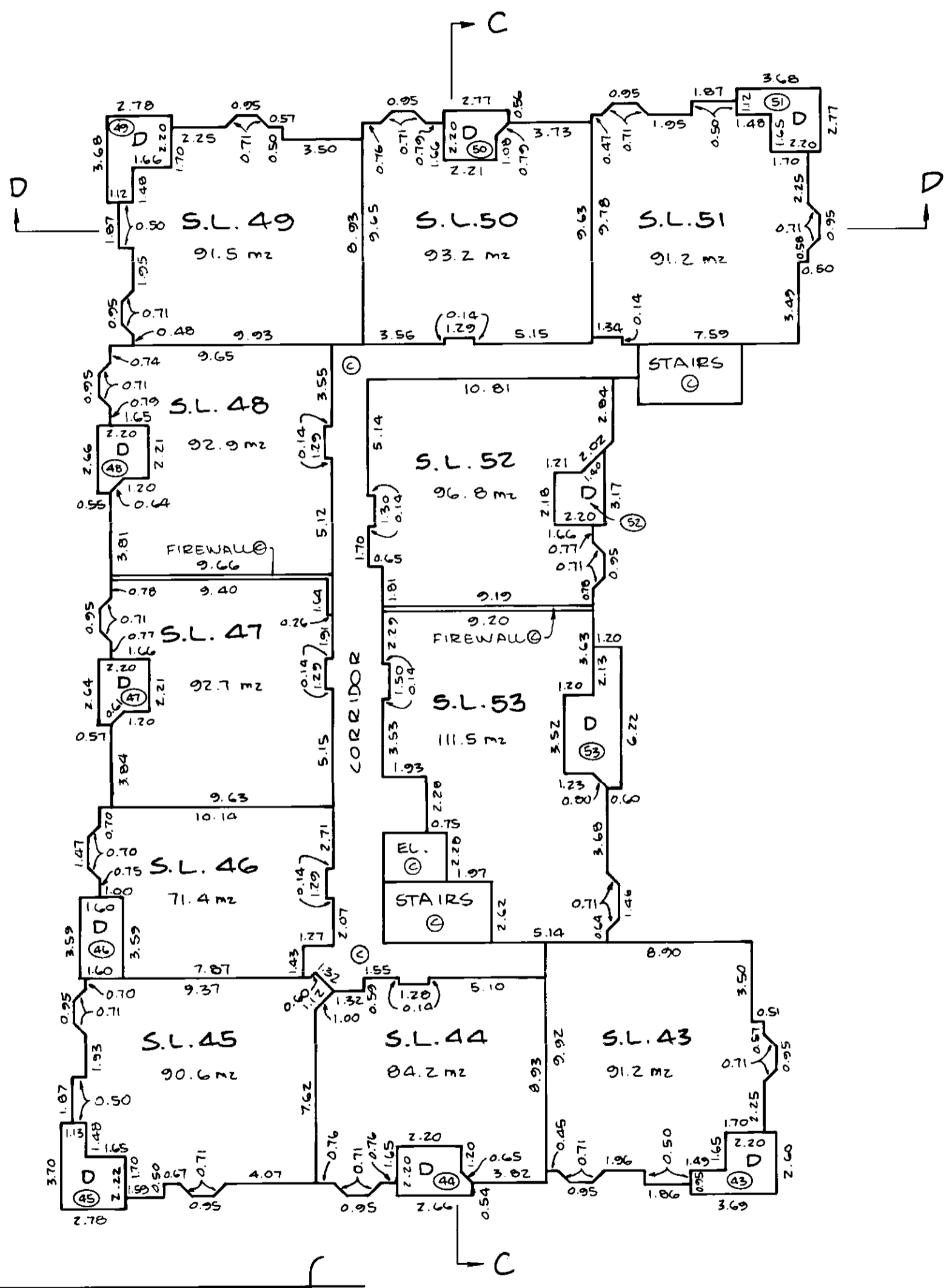
ALL DISTANCES ARE IN METRES

27 JAN 93 *Eric A. Peterson*

BCLS

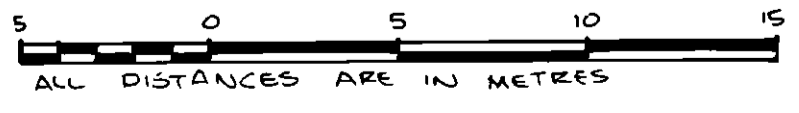
BUILDING A

SECOND FLOOR



LEGEND:
SEE SHEET 2

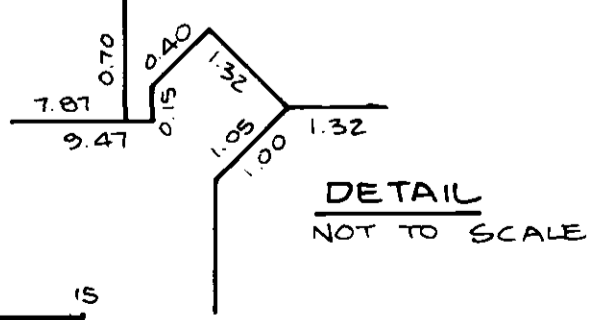
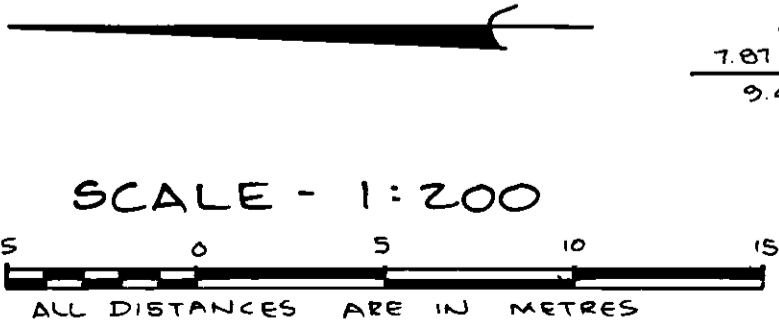
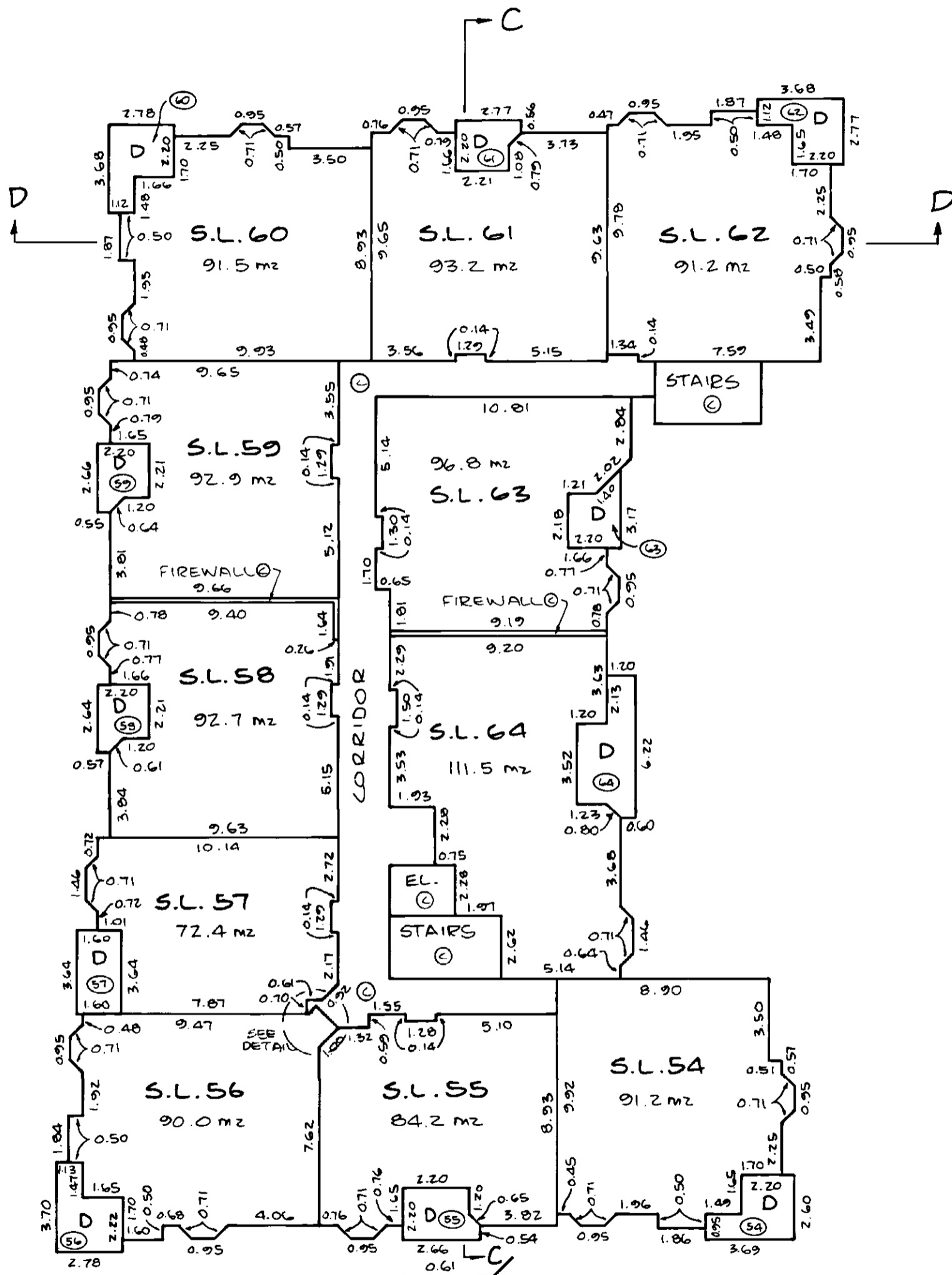
SCALE - 1:200



27 JAN 93 *Civ. N. Peterson*
BCLS

BUILDING A

THIRD FLOOR

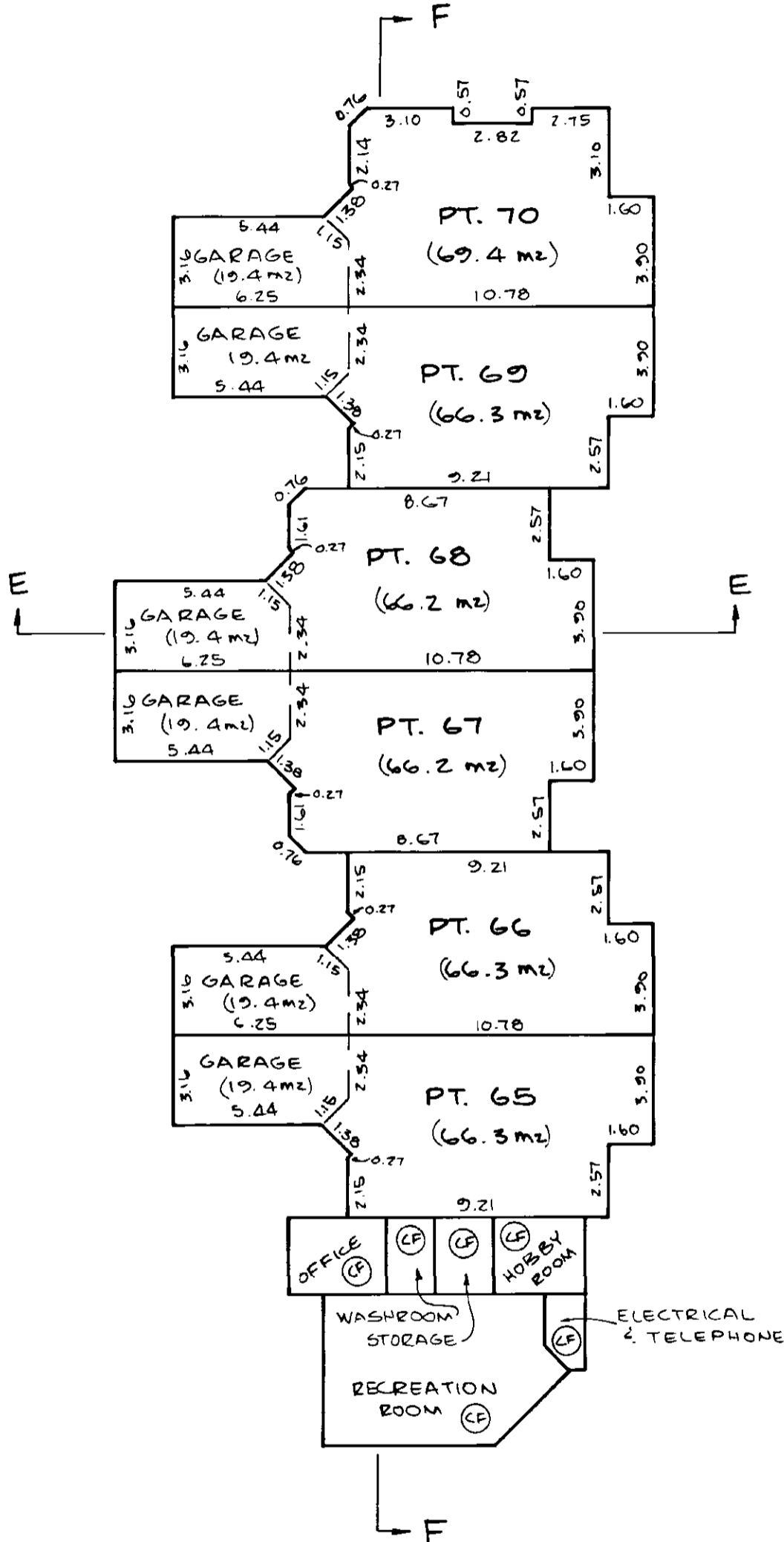


LEGEND:
SEE SHEET 2

27 JAN 93 *Erin M. Peterson*
BCLS

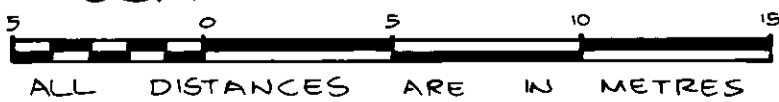
BUILDING H

FIRST FLOOR



LEGEND:
SEE SHEET 2

SCALE - 1 : 200



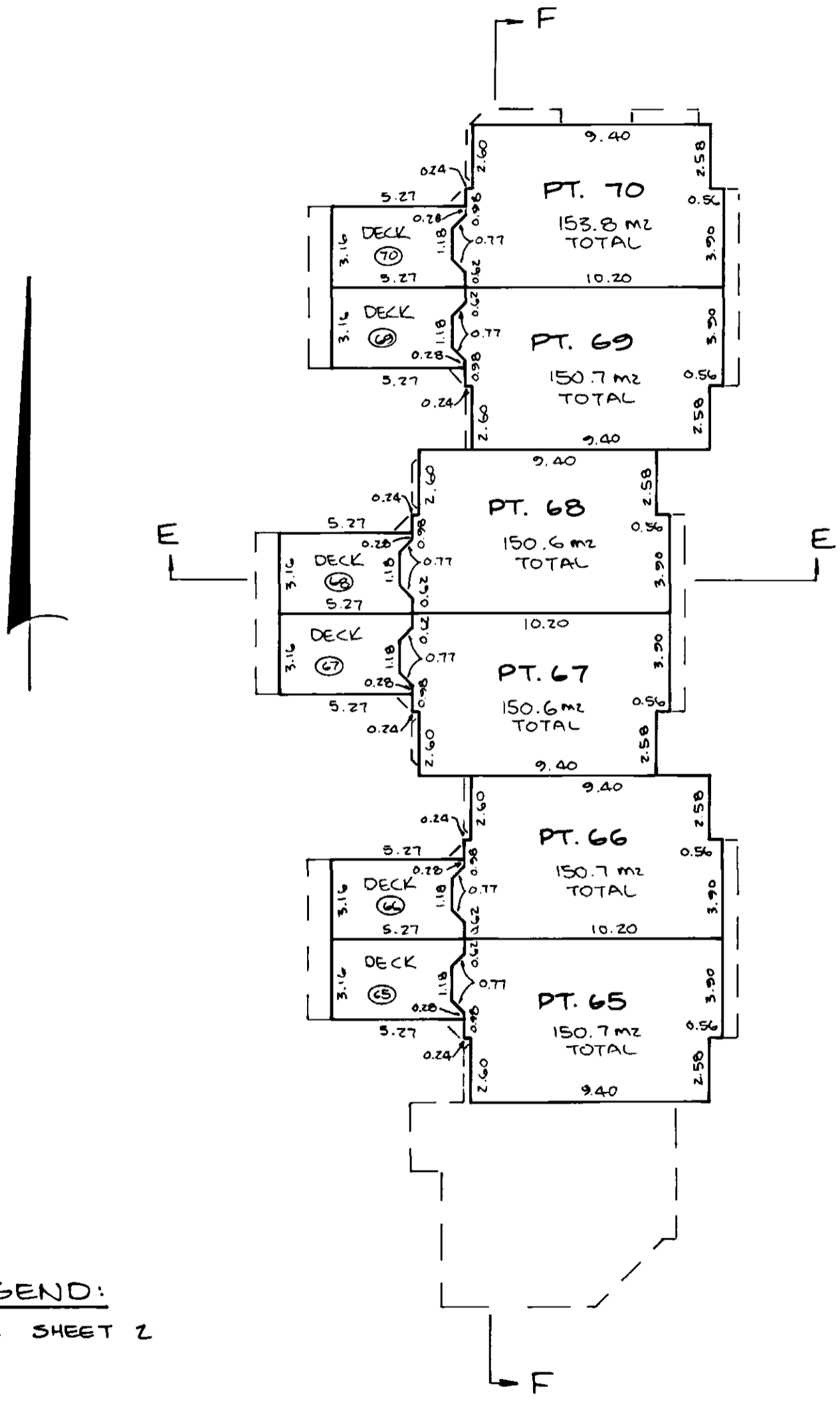
27 JAN 93

Civ. N. Peters

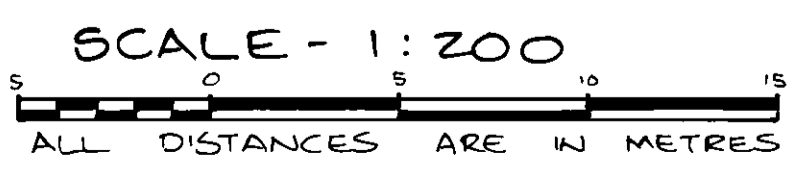
BCLS.

BUILDING H

SECOND FLOOR



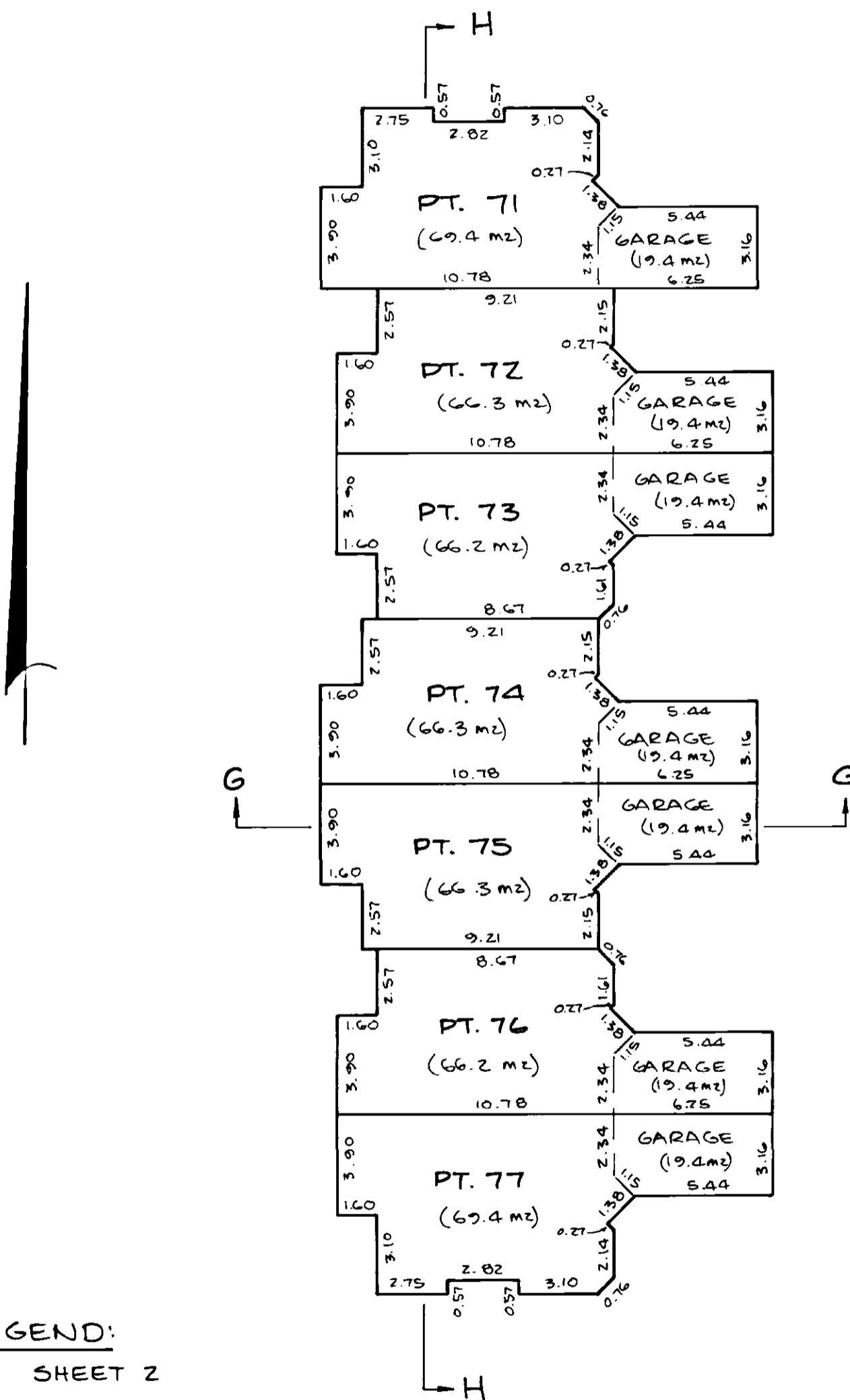
LEGEND:
SEE SHEET 2



27 JAN 93 *E. H. Peters*
BCLS

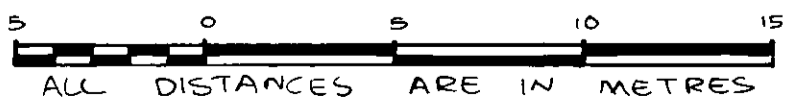
BUILDING E

FIRST FLOOR



LEGEND:
SEE SHEET 2

SCALE - 1:200



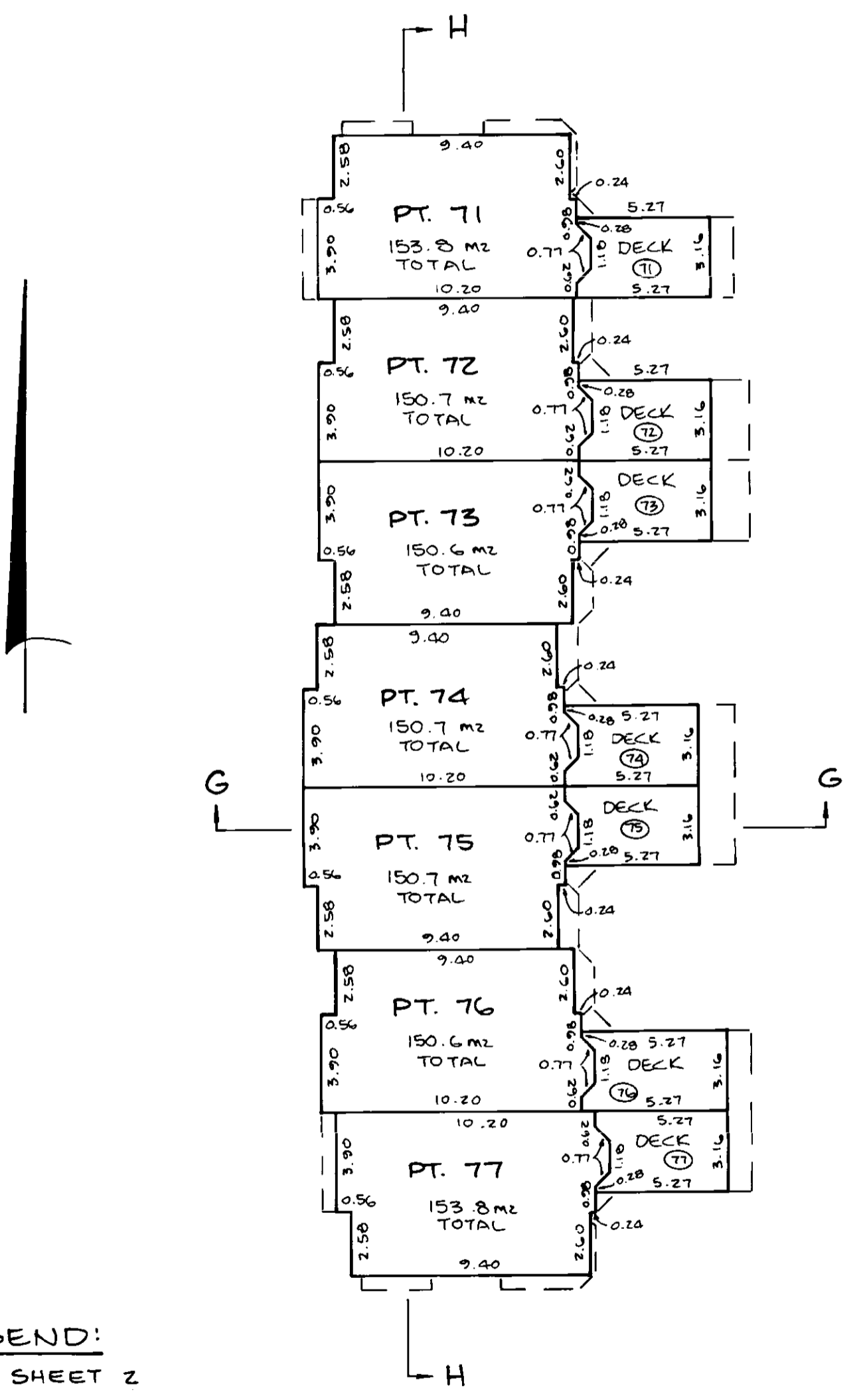
27 JAN 93

Ein N. Peterson

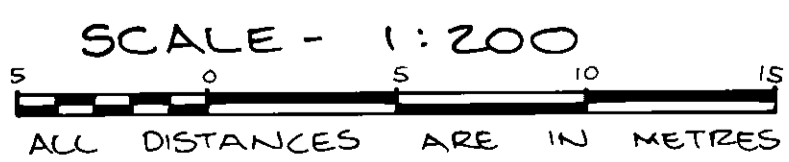
BCLS.

BUILDING E

SECOND FLOOR

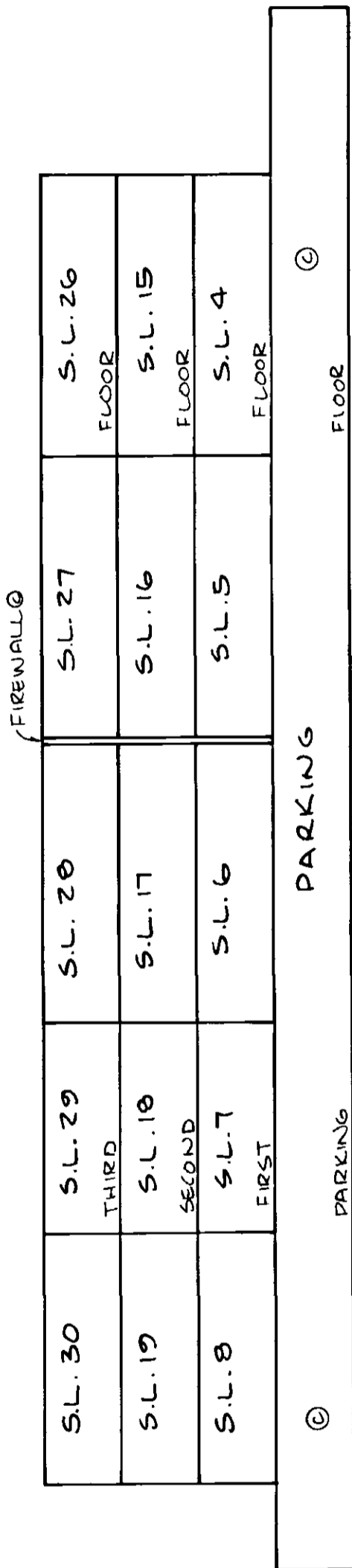


LEGEND:
SEE SHEET 2

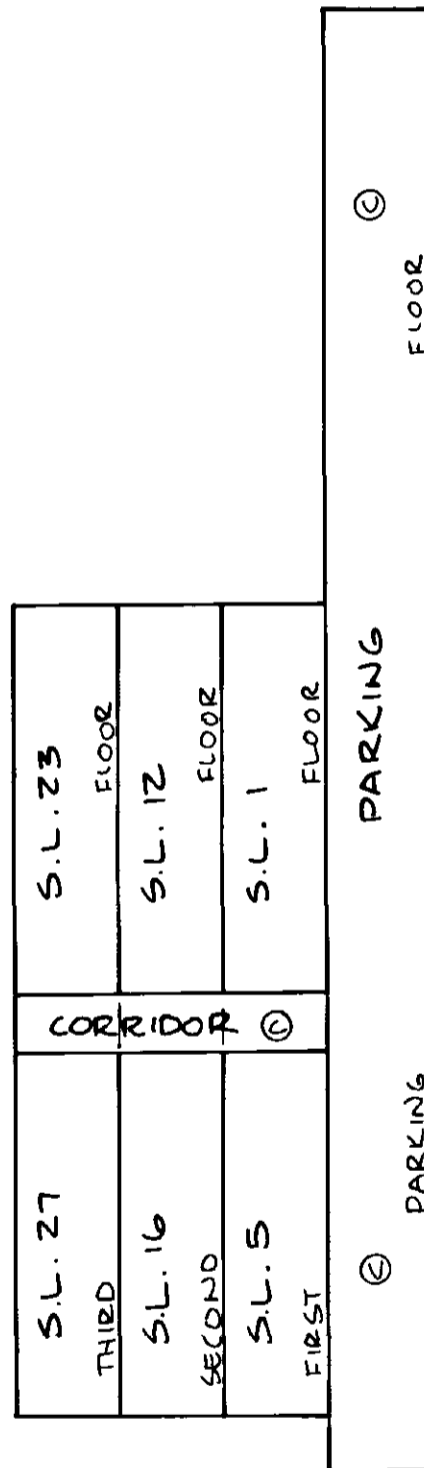


BUILDING D

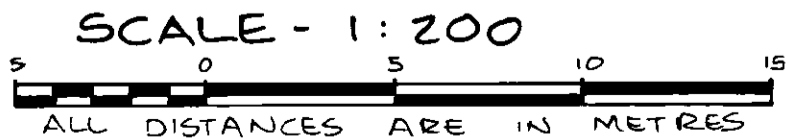
SECTION A



SECTION B

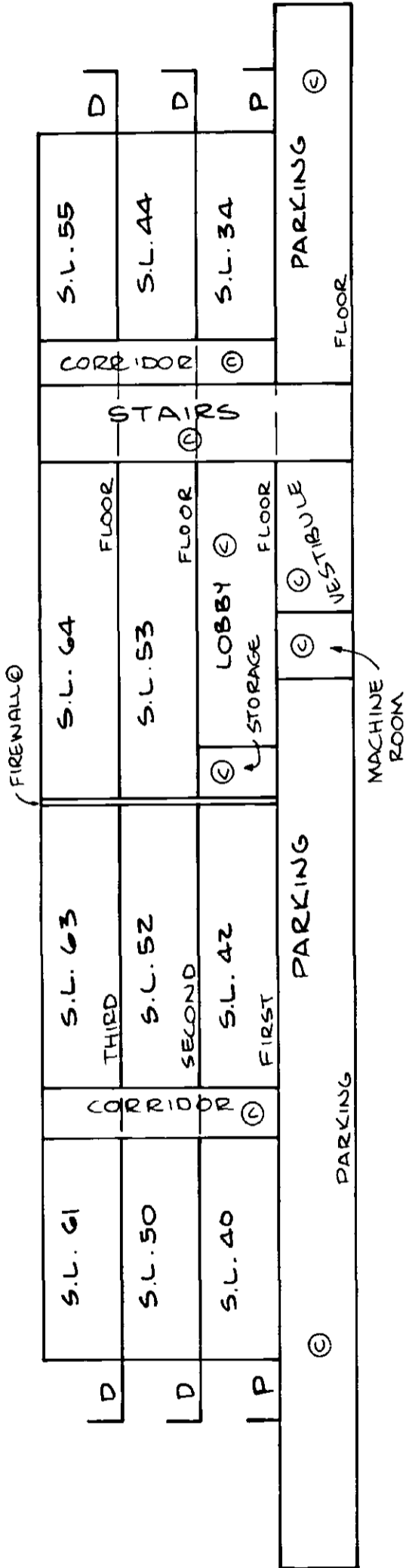


LEGEND:
SEE SHEET 2

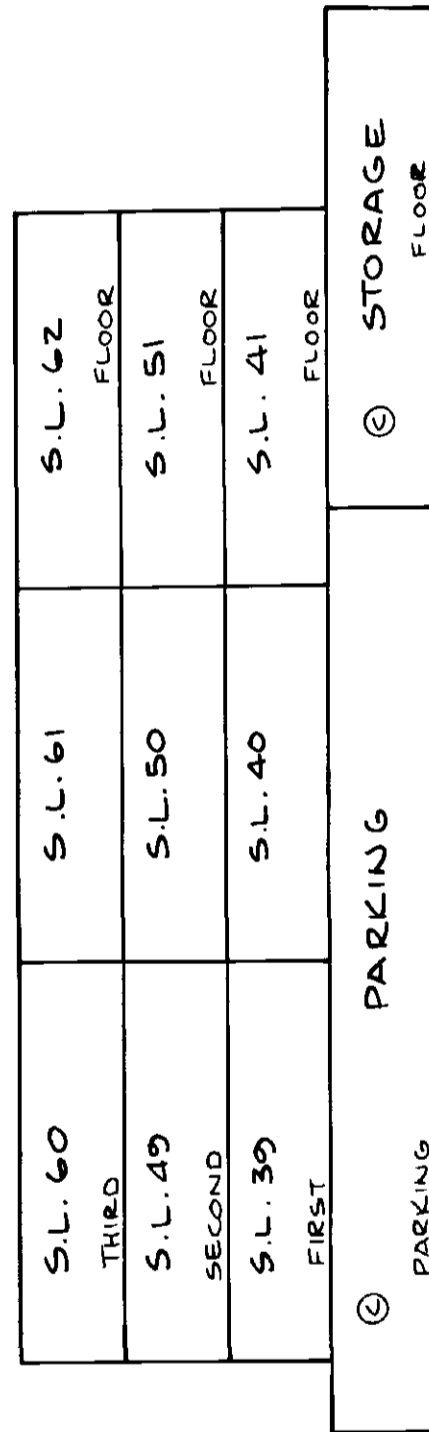


BUILDING A

SECTION C

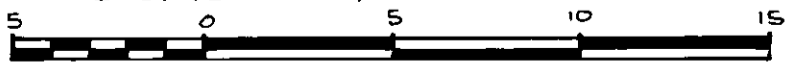


SECTION D



LEGEND:
SEE SHEET 2

SCALE - 1 : 200

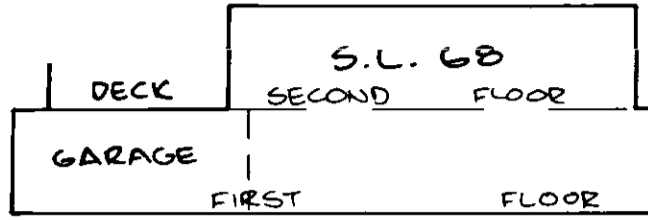


ALL DISTANCES ARE IN METRES

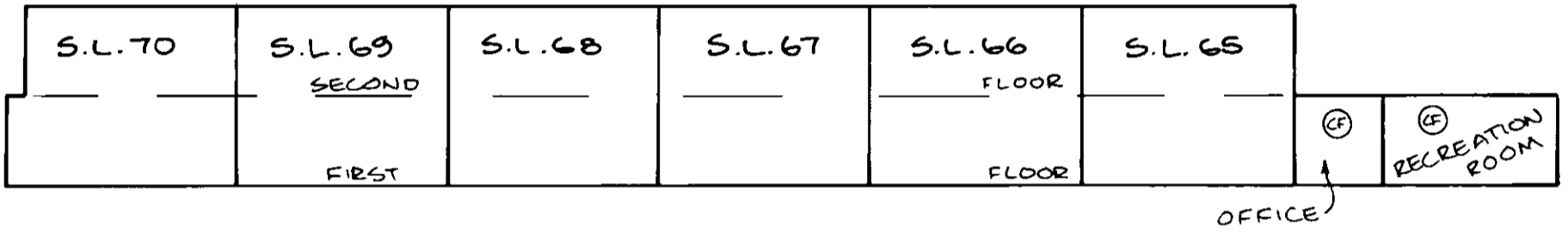
27 JAN 93 *C. N. Peters*
BCLS

BUILDING H

SECTION E

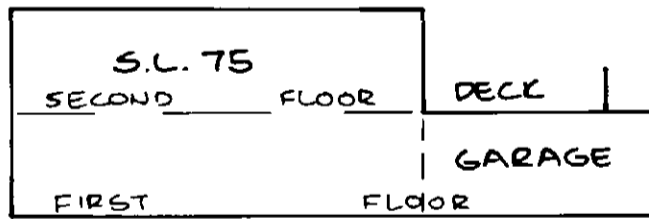


SECTION F




BUILDING E

SECTION G

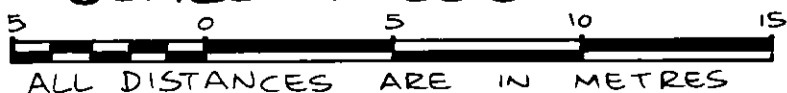


SECTION H



LEGEND:
SEE SHEET 2

SCALE - 1:200



ALL DISTANCES ARE IN METRES

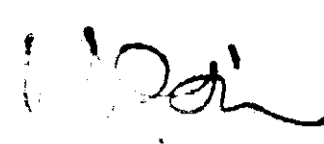
27 JAN 93

Eric M. Peters
BCLS.

Common Property Sheet Closed

STRATA PLAN LMS 739

Search ALTOS2 or BC OnLine for Current Information. BC Reg. 76/95



Land Title Registrar
Vancouver Land Title District

DEALINGS AFFECTING
THE COMMON PROPERTY

REGISTRATION		DOCUMENT	
NUMBER	DATE	DATE	NATURE & PARTICULARS
			THIS TITLE MAY BE AFFECTED BY A PERMIT UNDER PART 29 OF THE MUNICIPAL ACT. SEE BF 179480
			PPSA NOTICE SEE OF BF 286479 EXPIRES 20/07/1994
AD35541	02/02/1990		COVENANT DISTRICT OF SURREY L.T.A. SECTION 215 INTER ALIA

27 JAN 93 *Cin M. Peterson*

B.C.L.S.

STRATA PLAN OF LOT 1,
EXCEPT: PHASE 1, STRATA
PLAN LMS 739,
SECTION 32, BLOCK 5,
NORTH RANGE 1 WEST,
N.W.D., PLAN 84370

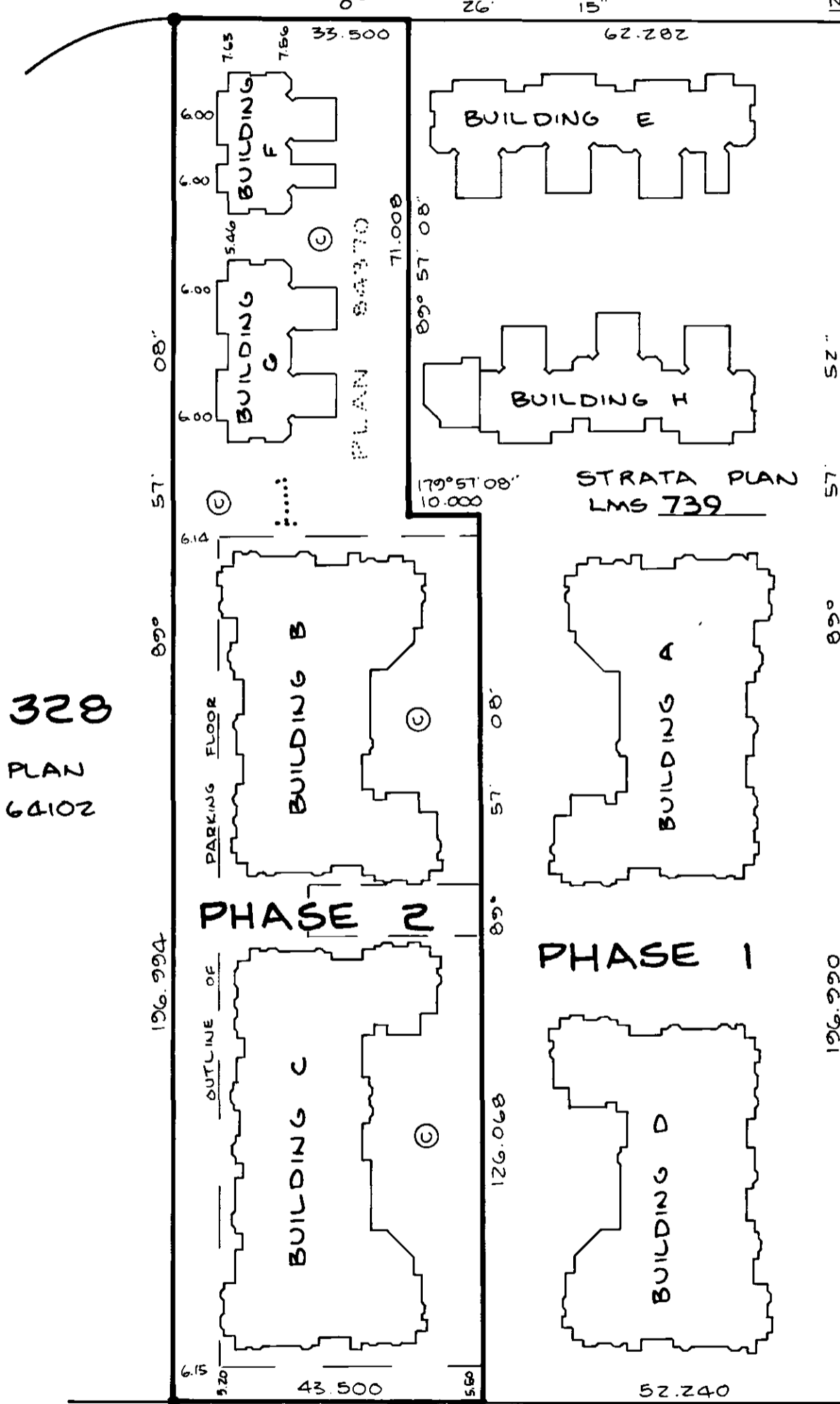
STRATA PLAN LMS 739
PHASE 2

DEPOSITED AND REGISTERED
IN THE LAND TITLE
OFFICE AT NEW
WESTMINSTER, B.C. THIS
27th DAY OF JULY, 1993

[Signature]
ASSISTANT DEPUTY REGISTRAR
BG264944 - BG265020

PHASE 2

151ST STREET



328
PLAN
64102

PHASE 2

PHASE 1

152ND STREET

LMS 26

PLAN

STRATA

LEGEND:
SEE SHEET 2

13 JULY 93 *Eric Peterson*
BCLS

SCALE - 1:750



ALL DISTANCES ARE IN METRES

ERIC PETERSON
LAND SURVEYING LTD.
33848 ESSENDENE AVE.
ABBOTSFORD, B.C.
V2S 2H4
854-1077
AKS

STRATA PLAN LMS 739

PHASE 2

ADDRESS FOR SERVICE OF DOCUMENTS:
 THE OWNERS - STRATA PLAN LMS 739
 1001 - 601 WEST BROADWAY
 VANCOUVER, B.C. V5Z 4C2

CIVIC ADDRESS IS:
 9926, 9946, AND 9948 - 151ST STREET
 SURREY, B. C.

DEVELOPMENT NAME IS:
 "WESTCHESTER PLACE AT GUILFORD"

LEGEND:

- GRID BEARINGS ARE DERIVED FROM CONTROL MONUMENTS 5536 AND 79H0010
- S.L. DENOTES STRATA LOT
- PT DENOTES PART OF STRATA LOT
- M2 DENOTES SQUARE METRES
- P DENOTES PATIO
- D DENOTES DECK
- ● DENOTES IRON POST FOUND
- ⊙ DENOTES CONTROL MONUMENT FOUND
- ⊕ DENOTES COMMON PROPERTY
- ⊕ DENOTES LIMITED COMMON PROPERTY FOR STRATA LOT 5 (TYPICAL)
- THIS PLAN SHOWS GROUND-LEVEL MEASURED DISTANCES. PRIOR TO COMPUTATIONS OF U.T.M. CO-ORDINATES MULTIPLY BY COMBINED FACTOR 0.9995970
- INTEGRATED SURVEY AREA NO. 1, SURREY

I, ERIC N. PETERSON, A BRITISH COLUMBIA LAND SURVEYOR OF HUNTINGDON IN BRITISH COLUMBIA, CERTIFY THAT THE BUILDINGS SHOWN IN THIS STRATA PLAN HAVE NOT AS OF THE ^{9TH} DAY OF ^{JULY}, 1993. BEEN PREVIOUSLY OCCUPIED. DATED THIS ^{13TH} DAY OF ^{JULY}, 1993.

Eric N. Peterson
 BCLS

THIS PLAN LIES WITHIN THE MUNICIPALITY OF SURREY

I, ERIC N. PETERSON, A BRITISH COLUMBIA LAND SURVEYOR OF HUNTINGDON IN BRITISH COLUMBIA, CERTIFY THAT THE BUILDINGS ERECTED ON THE PARCEL DESCRIBED ABOVE IS WHOLLY WITHIN THE EXTERNAL BOUNDARIES OF THAT PARCEL. DATED THIS ^{13TH} DAY OF ^{JULY}, 1993.

Eric N. Peterson
 BCLS

THIS PLAN LIES WITHIN THE GREATER VANCOUVER REGIONAL DISTRICT.

APPROVED AS TO PHASE 2 OF A TWO PHASE STRATA PLAN UNDER THE CONDOMINIUM ACT THIS DAY OF ^{21st} ^{JULY}, 1993.

W. J. [Signature]
 APPROVING OFFICER
 MUNICIPALITY OF SURREY

CONDOMINIUM ACT


		FORM 1	FORM 2
STRATA LOT NUMBER	SHEET NUMBER	SCHEDULE OF UNIT ENTITLEMENT	SCHEDULE OF INTEREST UPON DESTRUCTION
		UNIT ENTITLEMENT	INTEREST UPON DESTRUCTION
78	6	134	169,000
79	6	131	164,000
80	6	134	169,000
81	7	134	169,000
82	7	131	164,000
83	7	131	164,000
84	7	134	169,000
85	9	96	125,000
86	9	91	128,000
87	9	93	126,000
88	9	92	131,000
89	9	93	125,000
90	9	93	125,000
91	9	72	107,000
92	9	91	130,000
93	9	85	118,000
94	9	92	128,000
95	10	111	134,000
96	10	97	125,000
97	10	91	128,000
98	10	93	126,000
99	10	92	132,000
100	10	93	128,000
101	10	93	128,000
102	10	72	107,000
103	10	91	130,000
104	10	85	118,000
105	10	92	128,000
106	11	111	140,000
107	11	97	130,000
108	11	91	133,000
109	11	93	131,000
110	11	92	137,000
111	11	93	133,000
112	11	93	133,000
113	11	72	111,000
114	11	91	135,000
115	11	85	123,000
116	11	92	133,000
117	13	91	128,000
118	13	85	117,000
AGGREGATE		4023	5,479,000

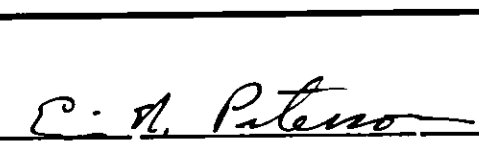
13 JULY 93 *E. A. Patero*
B.C.S.

CONDOMINIUM ACT

		FORM 1	FORM 2
STRATA LOT NUMBER	SHEET NUMBER	SCHEDULE OF UNIT ENTITLEMENT	SCHEDULE OF INTEREST UPON DESTRUCTION
		UNIT ENTITLEMENT	INTEREST UPON DESTRUCTION
119	13	90	128.000
120	13	92	125.000
121	13	93	125.000
122	13	73	107.000
123	13	93	125.000
124	13	92	132.000
125	13	93	126.000
126	13	92	128.000
127	13	95	125.000
128	13	92	125.000
129	14	91	128.000
130	14	85	117.000
131	14	90	128.000
132	14	92	125.000
133	14	93	125.000
134	14	73	107.000
135	14	93	125.000
136	14	92	132.000
137	14	93	126.000
138	14	92	128.000
139	14	96	125.000
140	14	92	125.000
141	14	107	134.000
142	15	91	133.000
143	15	85	122.000
144	15	90	133.000
145	15	92	133.000
146	15	93	133.000
147	15	73	111.000
148	15	93	133.000
149	15	92	137.000
150	15	93	131.000
151	15	92	133.000
152	15	96	130.000
153	15	92	130.000
154	15	107	140.000
AGGREGATE SHEET 4		3283	4.570.000
AGGREGATE SHEET 3		4023	5.479.000
TOTAL AGGREGATE		7306	10.049.000

ACCEPTED AS TO FORMS 1 AND 2, DATED THIS 26 DAY OF July 1993.


SUPERINTENDANT OF REAL ESTATE

13 JULY 93 
BCUS
5197-780-2

CONDOMINIUM ACT

WE I, THE UNDERSIGNED DO SOLEMNLY DECLARE THAT

- 1.) WE I, THE UNDERSIGNED ARE DULY-AUTHORIZED AGENT(S) FOR THE OWNER-DEVELOPER.
- 2.) THE STRATA PLAN IS ENTIRELY FOR RESIDENTIAL USE.

WE I, MAKE THIS SOLEMN DECLARATION CONSCIENTIOUSLY BELIEVING IT TO BE TRUE AND KNOWING THAT IT IS OF THE SAME FORCE AND EFFECT AS IF MADE UNDER OATH. DECLARED BEFORE ME AT Vancouver IN THE PROVINCE OF BRITISH COLUMBIA, THIS 13th DAY OF July, 1993.

Brian Alexander

[Signature]

A NOTARY PUBLIC IN AND FOR THE PROVINCE OF BRITISH COLUMBIA. Graham Porteous

SIGNATURES AS REQUIRED

[Signature] BRIAN ALEXANDER
REDEKOP PROPERTIES (GUILFORD) INC.
(AUTHORIZED SIGNATORY)

[Signature] ART FLEMMER
L-176 HOLDINGS LTD.
(AUTHORIZED SIGNATORY)

[Signature] ROY JOHNSON
WITNESS

[Signature] CHUCK WESTGARD
WITNESS

#4-3596 WEST 27 AVE VANCOUVER
ADDRESS OF WITNESS
CONTROLLER
OCCUPATION OF WITNESS

13301-72nd AVE SURREY B.C.
ADDRESS OF WITNESS
BUSINESS MAN
OCCUPATION OF WITNESS

[Signature] Barry R. Fenton
JERRY KING BARRY FENTON
VANCOUVER CITY SAVINGS CREDIT UNION
(AUTHORIZED SIGNATORY)

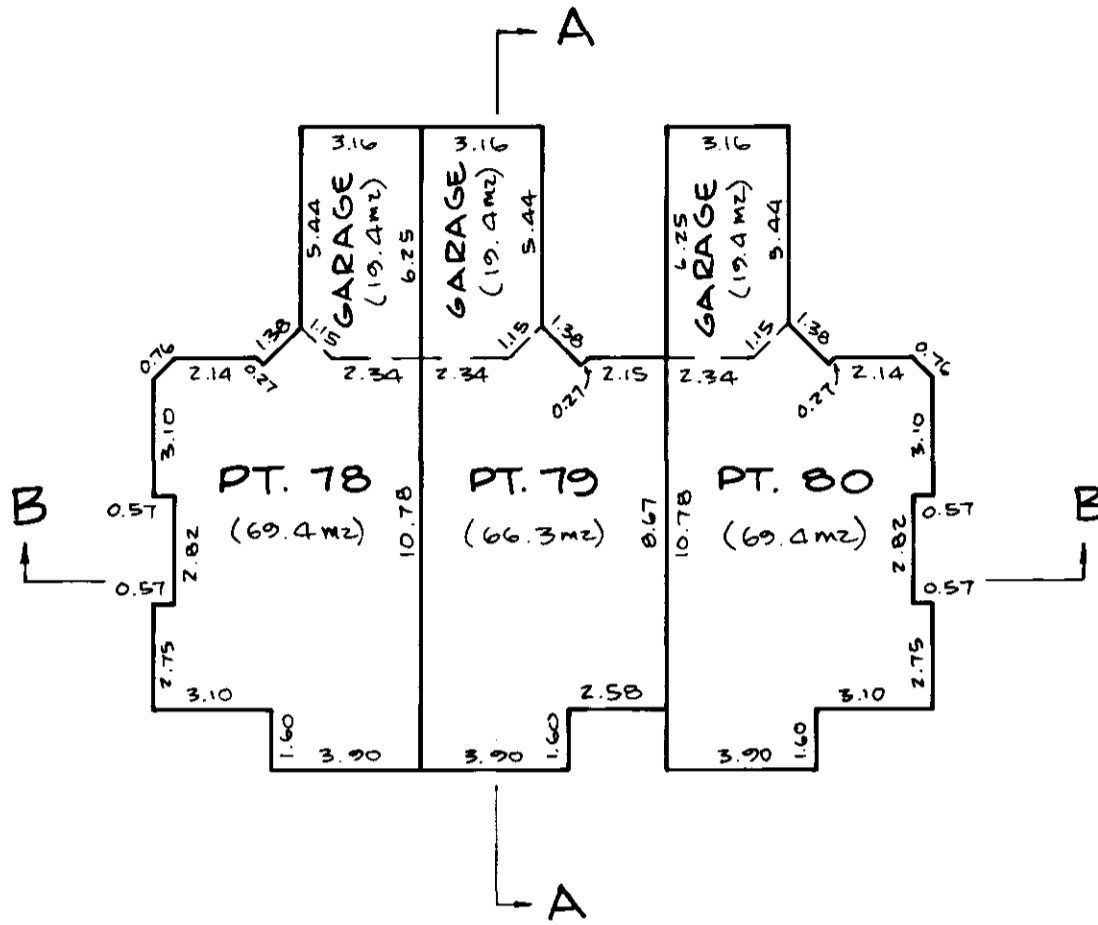
[Signature] PADDY MCTAGUE
WITNESS
610 515 W 10 AVE. VANCOUVER
ADDRESS OF WITNESS
ADMINISTRATOR
OCCUPATION OF WITNESS

13 JUL 493 E. N. Peterson
BCLS

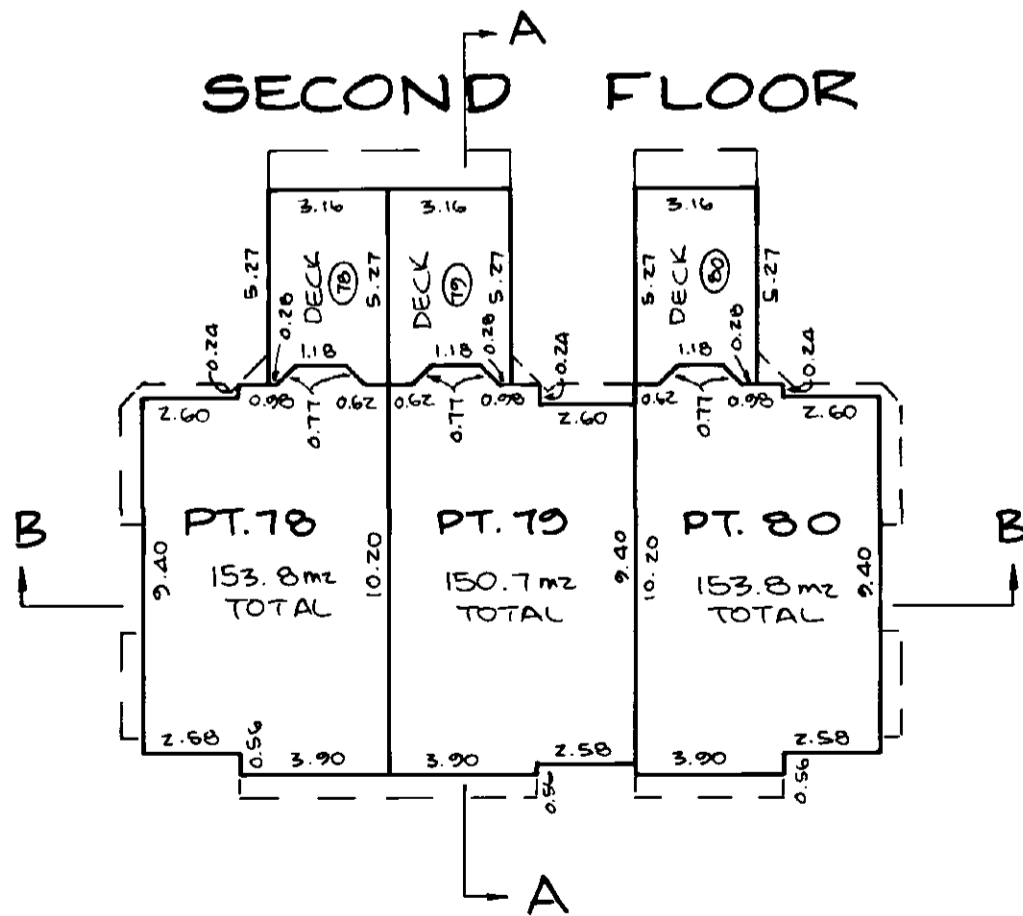
BUILDING F

STRATA PLAN LMS 739
PHASE 2

FIRST FLOOR



SECOND FLOOR



LEGEND:
SEE SHEET 2

SCALE - 1:200



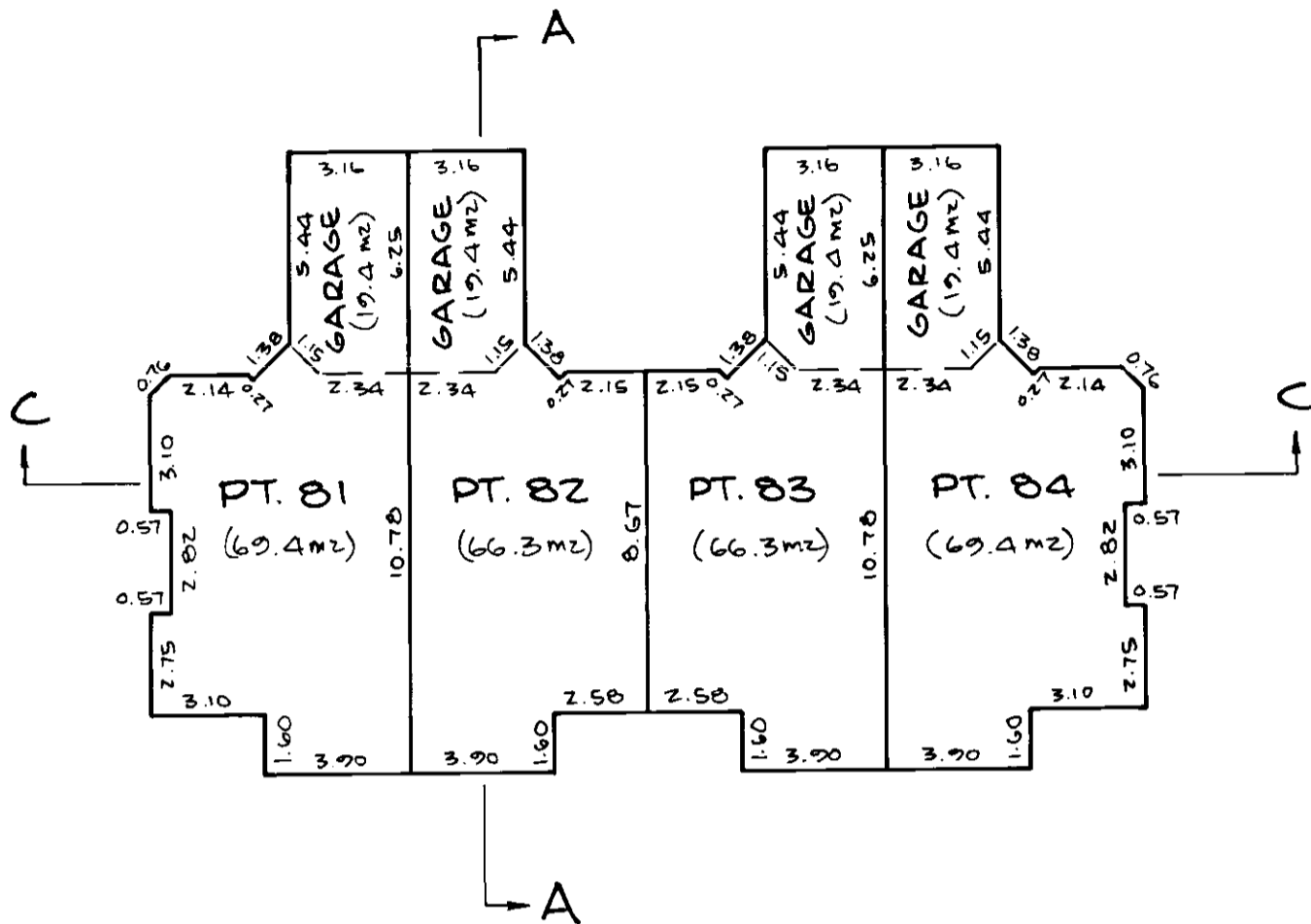
ALL DISTANCES ARE IN METRES

13 JULY 93 *E. M. P. Tem*

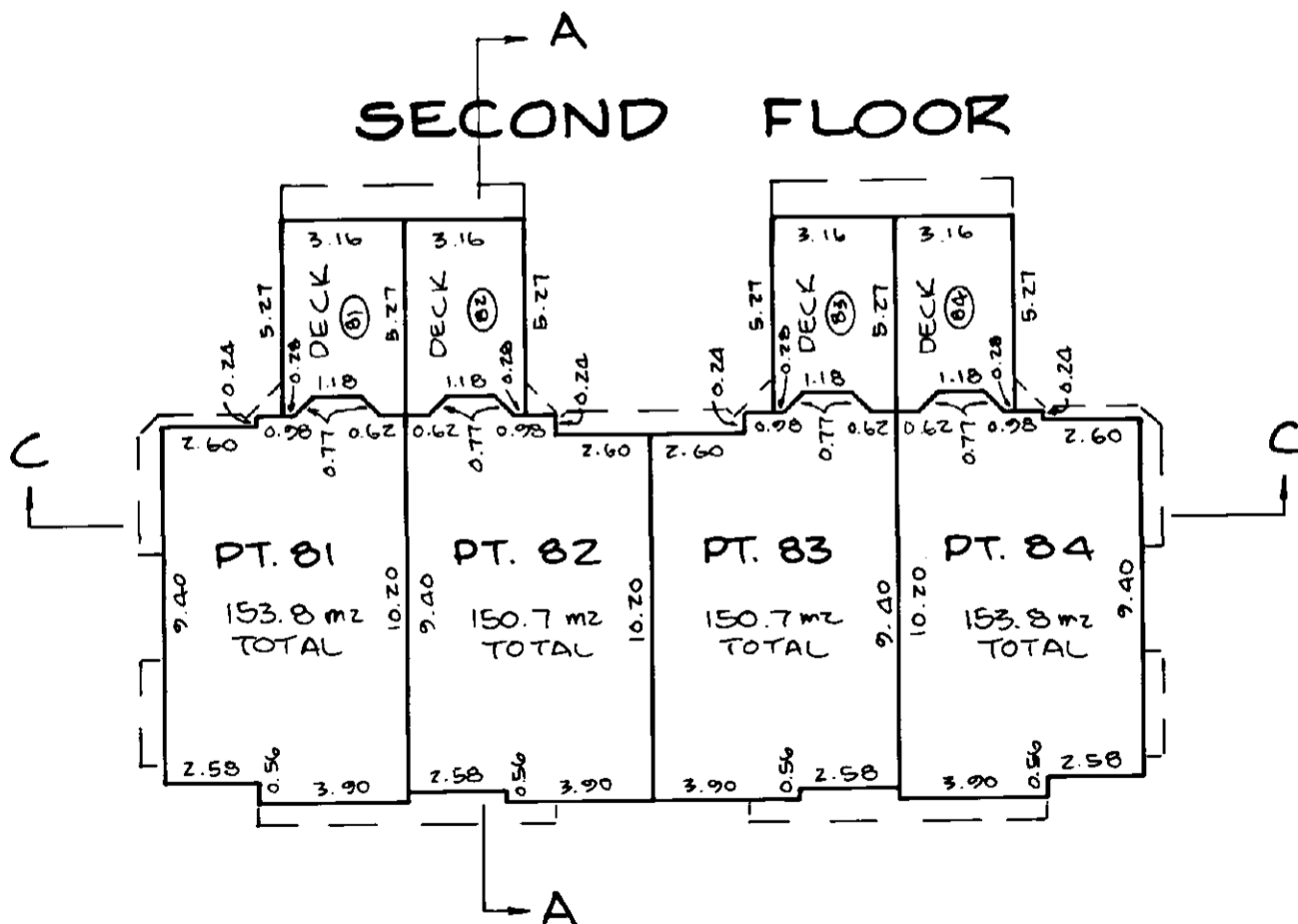
BCLG.

BUILDING G

FIRST FLOOR

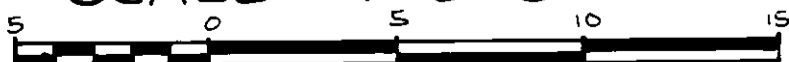


SECOND FLOOR



LEGEND:
SEE SHEET 2

SCALE - 1:200



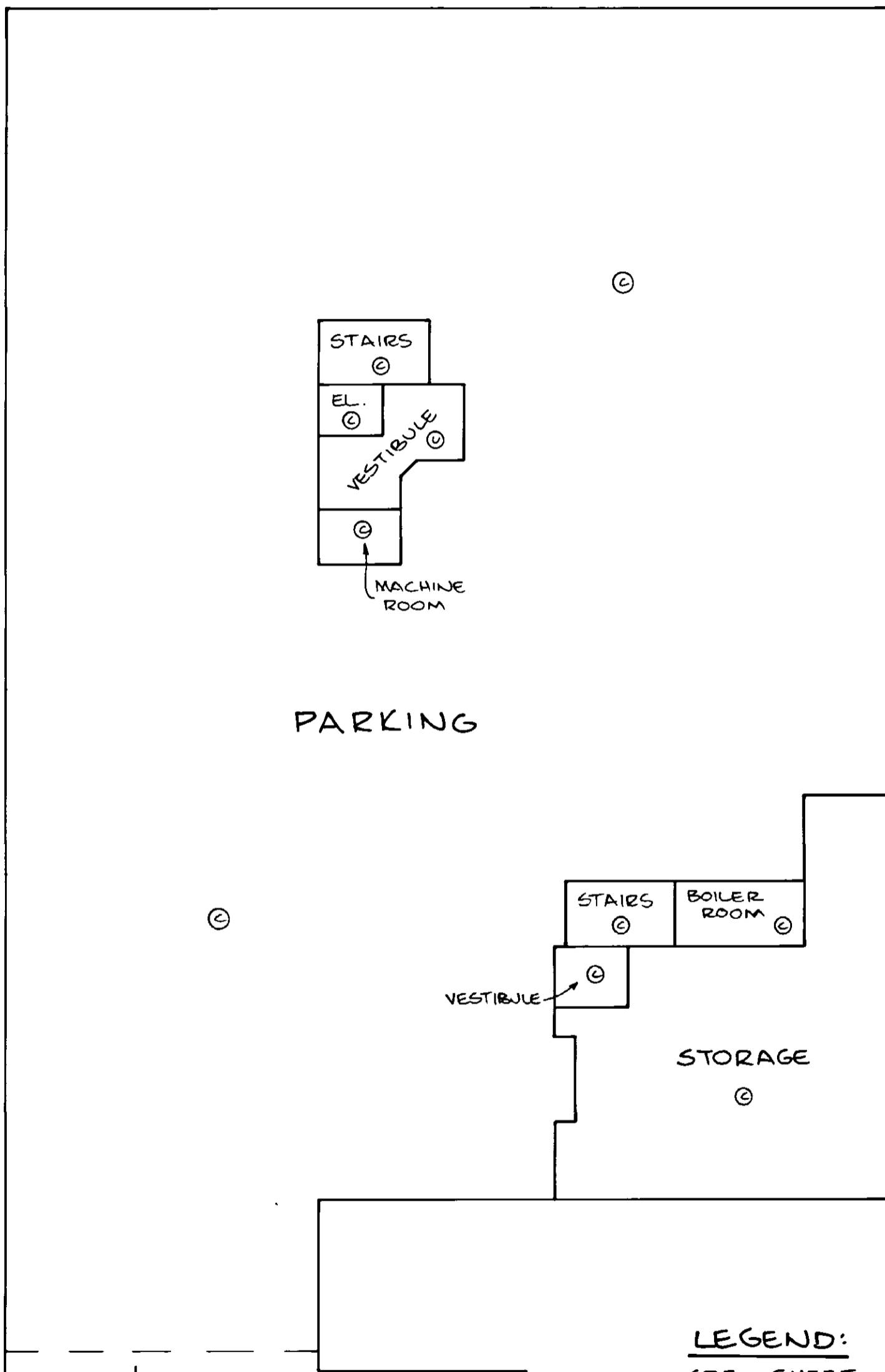
ALL DISTANCES ARE IN METRES

13 JULY 93 *C. H. P. [Signature]*

BCLS

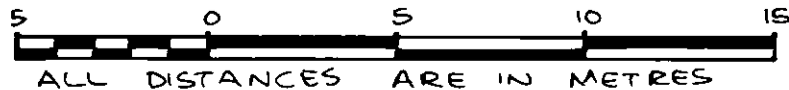
BUILDING B

PARKING FLOOR



LEGEND:
SEE SHEET 2

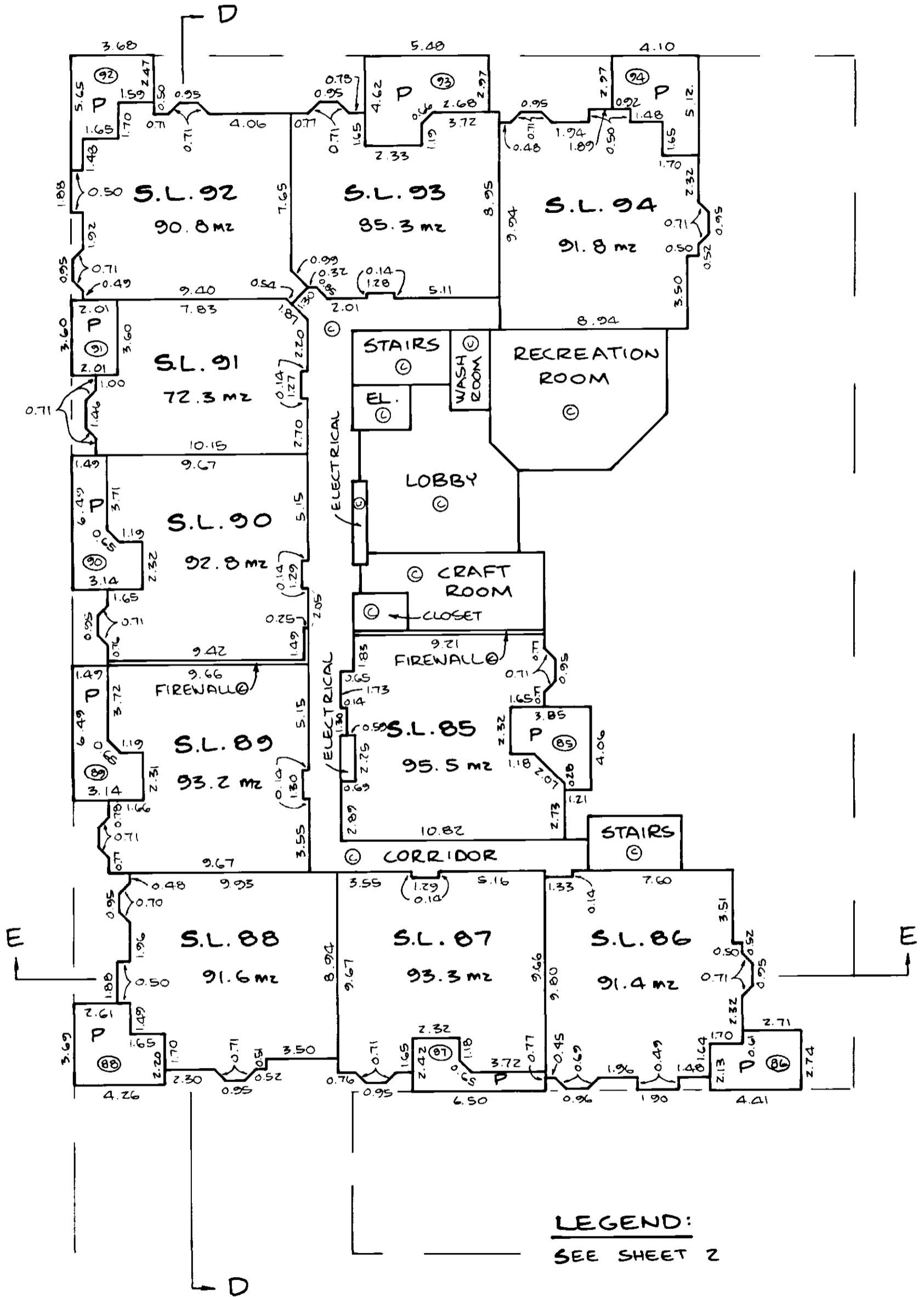
SCALE - 1:200



13 JULY 93 *N. Paterson*
BCLS

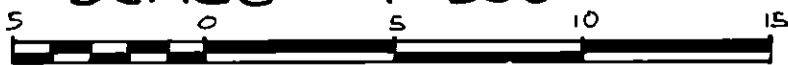
BUILDING B

FIRST FLOOR



LEGEND:
SEE SHEET 2

SCALE - 1:200

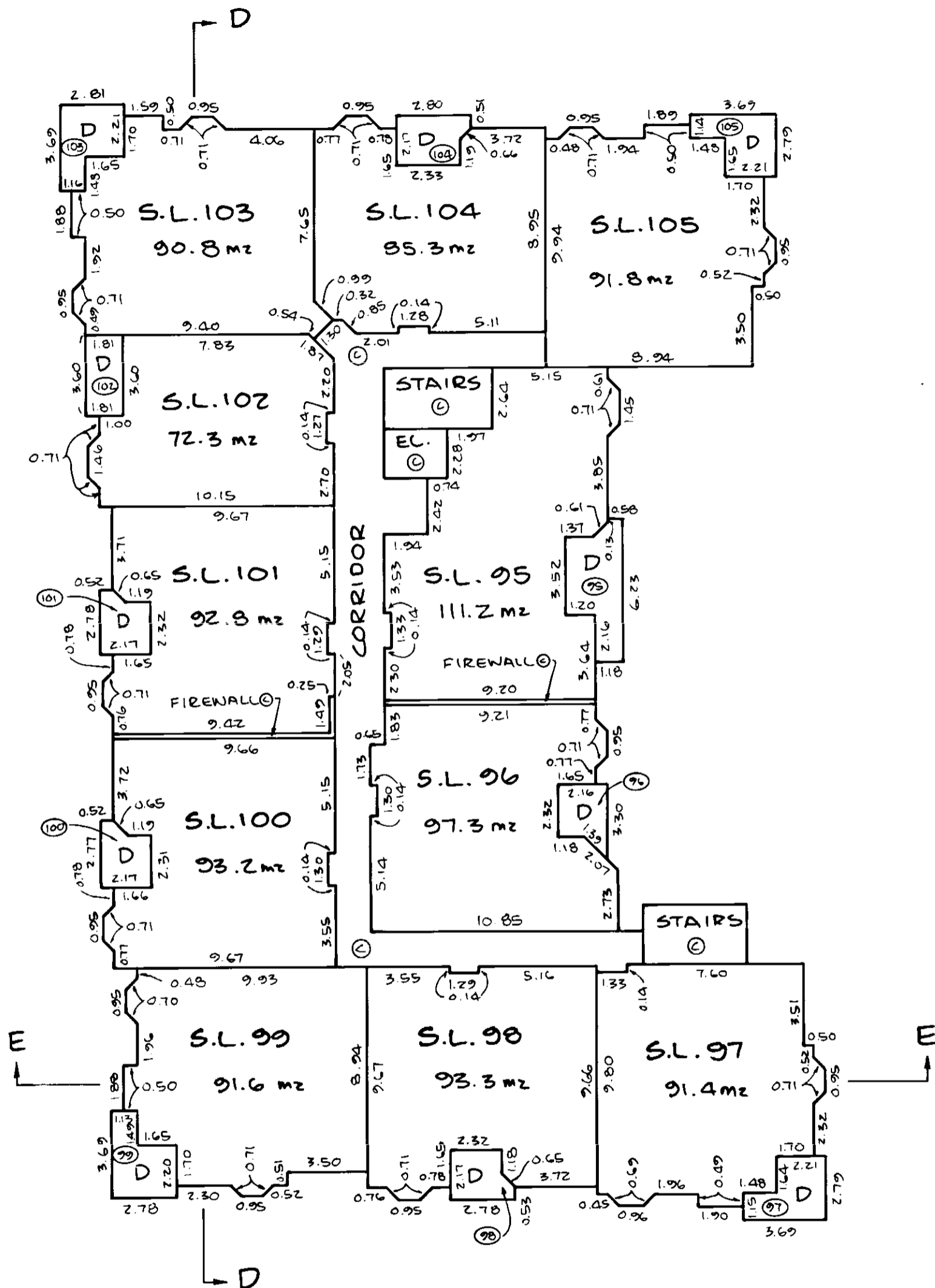


ALL DISTANCES ARE IN METRES

13 JULY 93 *E. A. Patero*
BCLS

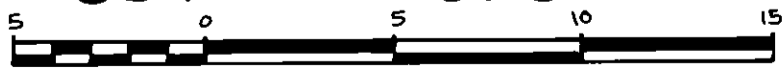
BUILDING B

SECOND FLOOR



LEGEND:
SEE SHEET 2

SCALE - 1:200

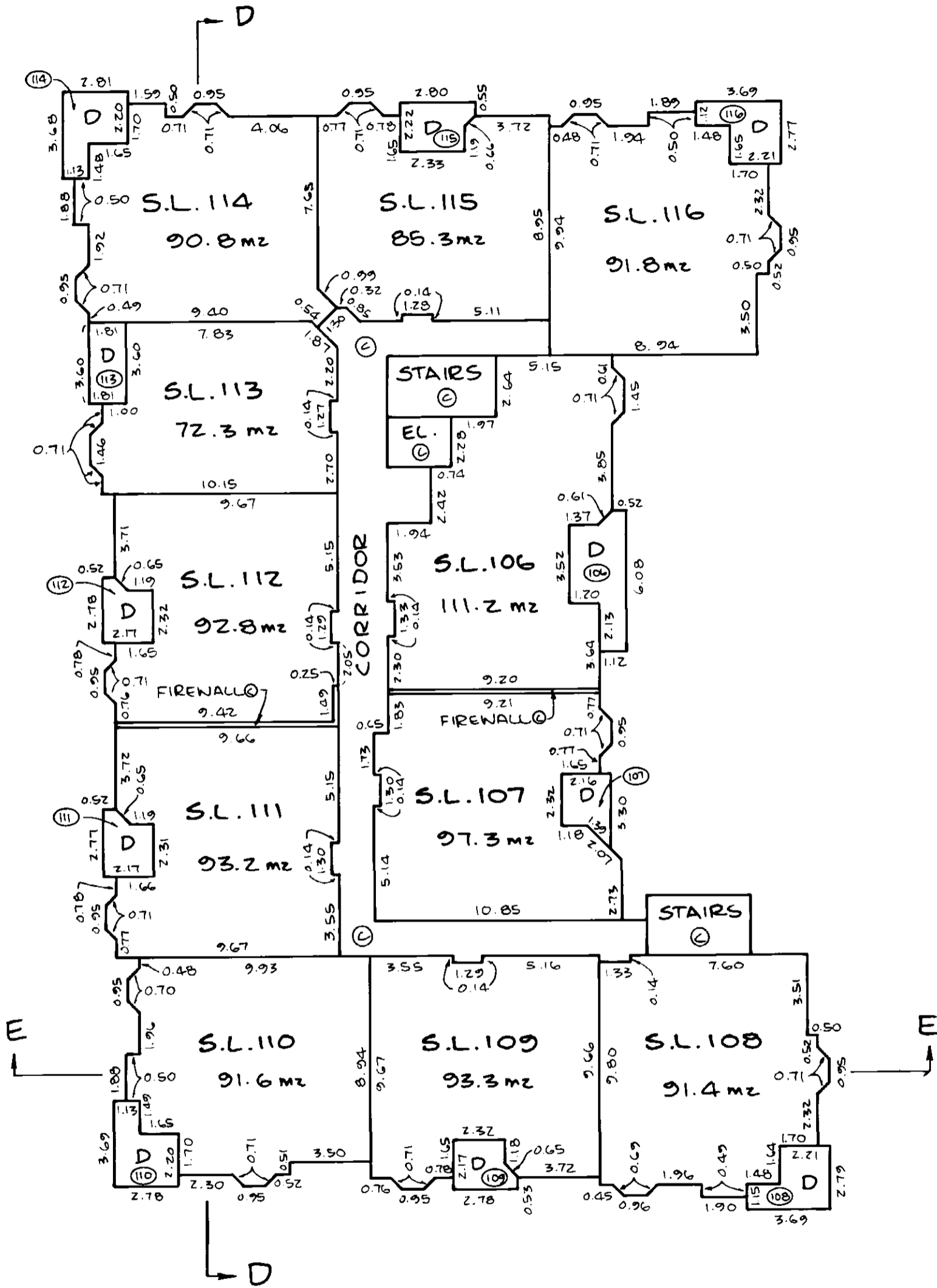


ALL DISTANCES ARE IN METRES

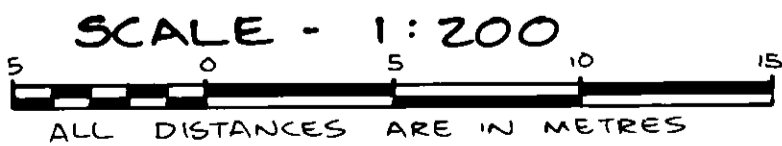
13 JULY 93 *E. N. Peterson*
BUS

BUILDING B

THIRD FLOOR



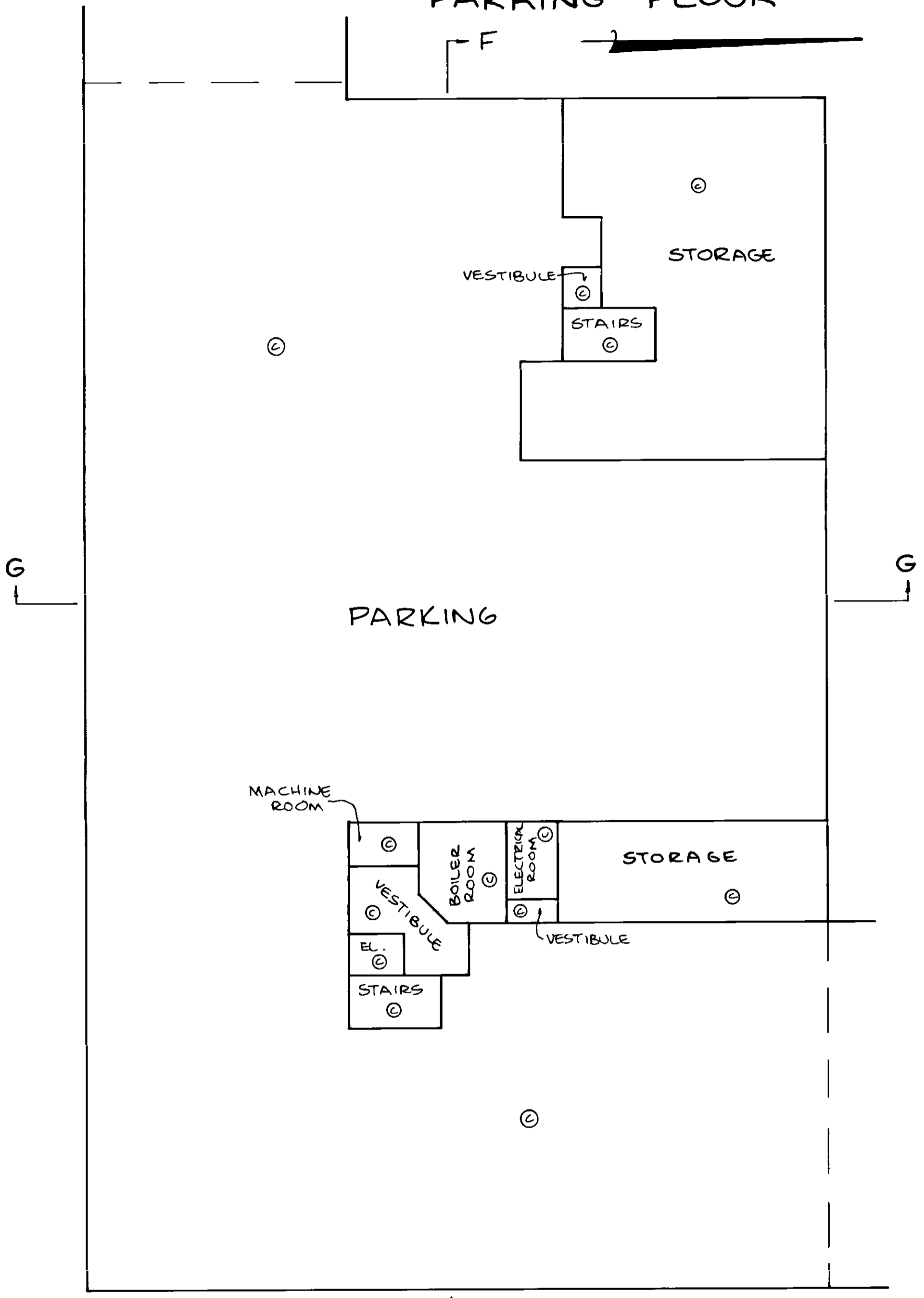
LEGEND:
SEE SHEET 2



13 JULY 93 *C. N. Peter*
BCLS


BUILDING C

PARKING FLOOR



LEGEND:
SEE SHEET 2

SCALE - 1:200



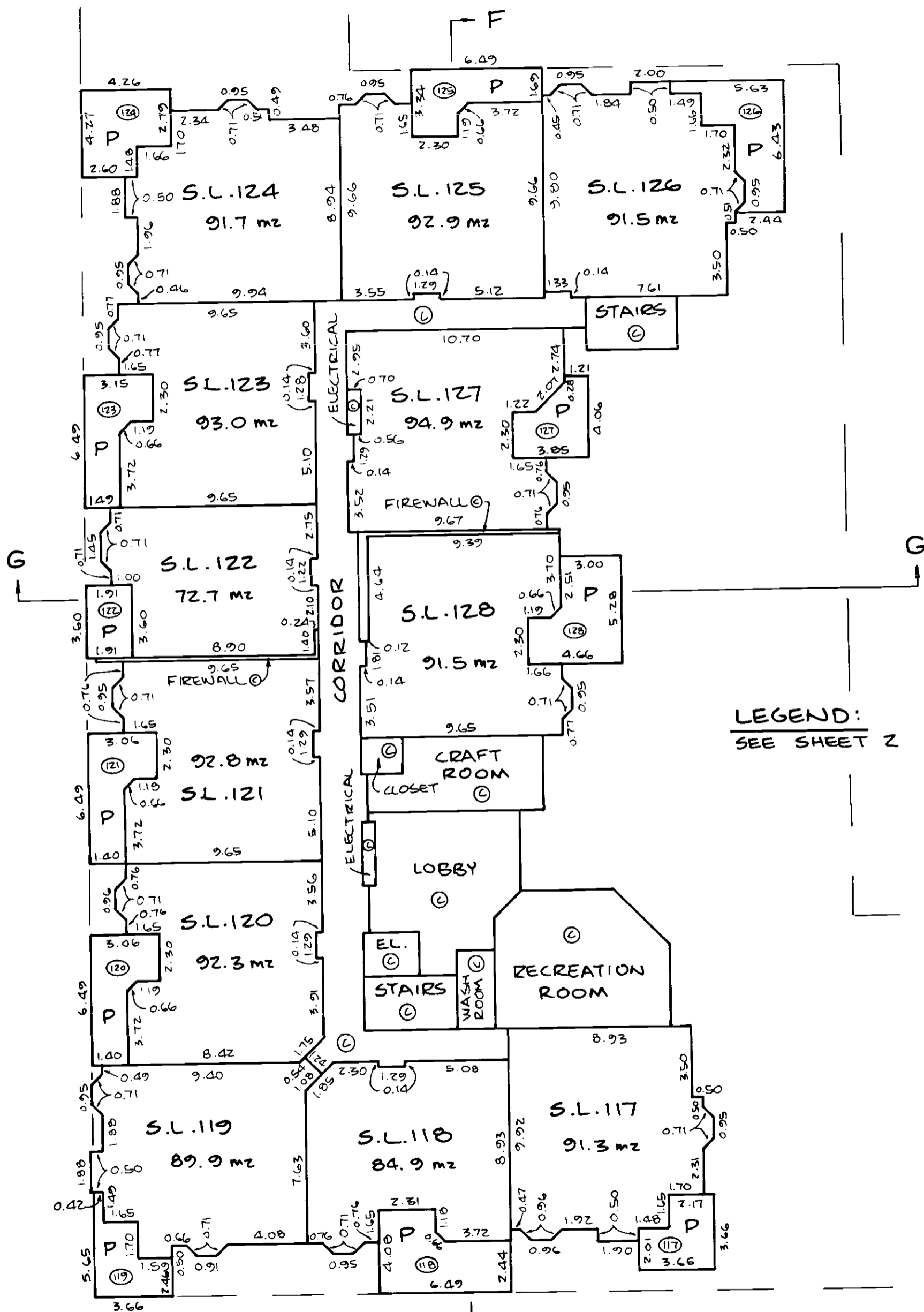
ALL DISTANCES ARE IN METRES

13 JULY 93 *Eric N. Peterson*
BLS

BUILDING C

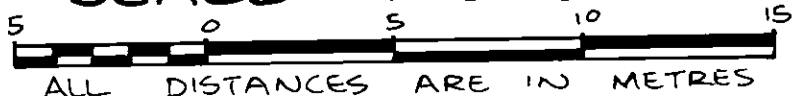
STRATA PLAN LMS 739
PHASE 2

FIRST FLOOR



LEGEND:
SEE SHEET 2

SCALE - 1:200

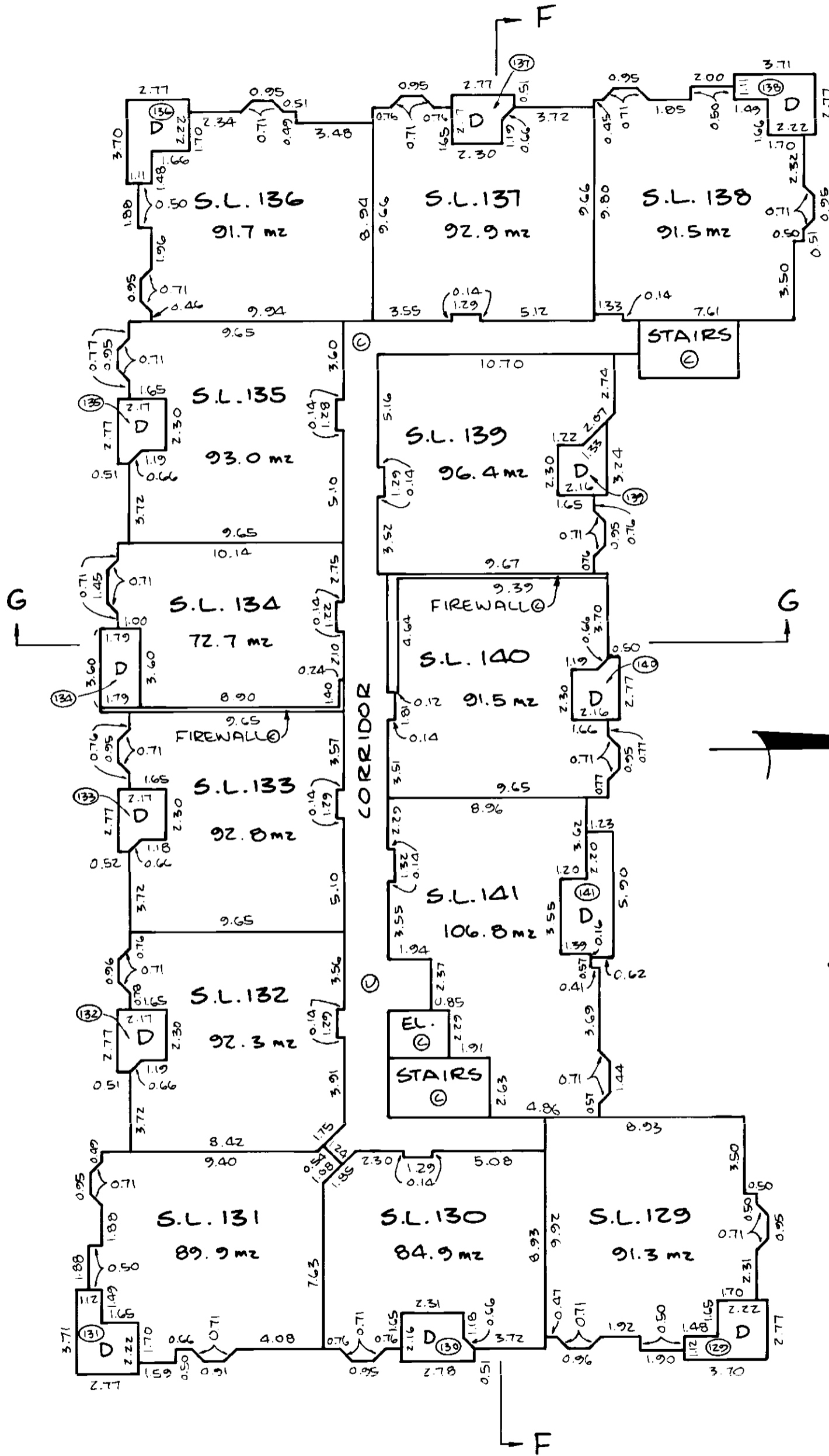


ALL DISTANCES ARE IN METRES

13 JULY 93 *C. N. Paterson*
BCLS

BUILDING C

SECOND FLOOR



LEGEND:
SEE SHEET 2

SCALE - 1 : 200

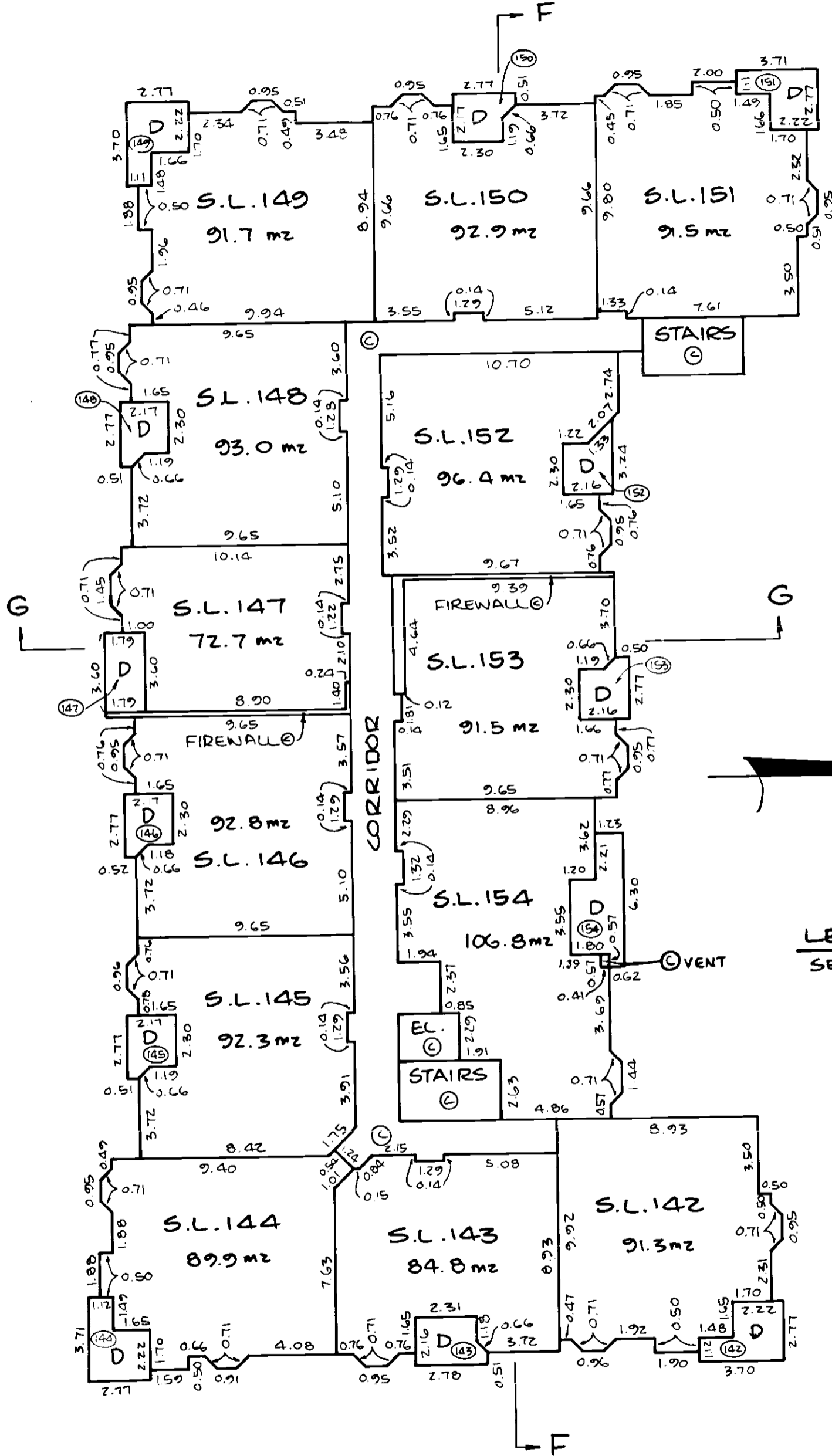


ALL DISTANCES ARE IN METRES

13 JULY 93 *C. N. Paterson*
BCLS

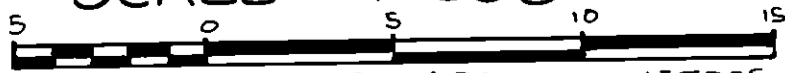
BUILDING C

THIRD FLOOR



LEGEND:
SEE SHEET 2

SCALE - 1:200

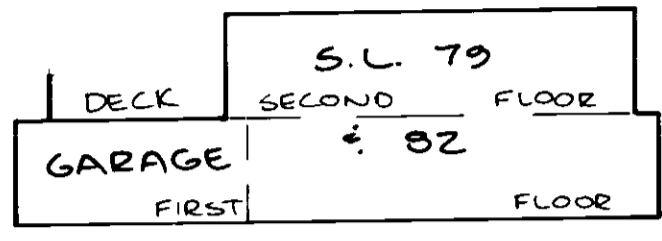


ALL DISTANCES ARE IN METRES

13 JULY 93 *C. N. Peters*
BCLS

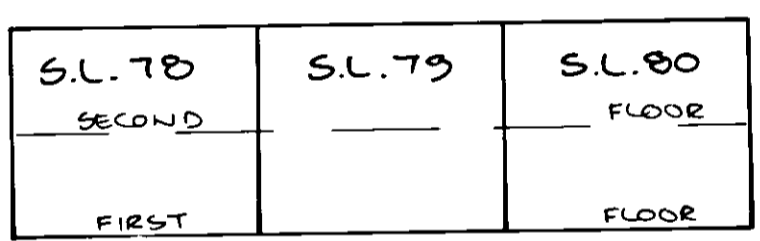
BUILDINGS F AND G

SECTION A



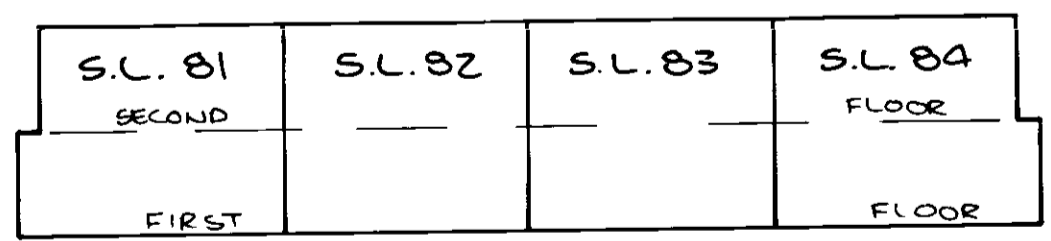
BUILDING F

SECTION B

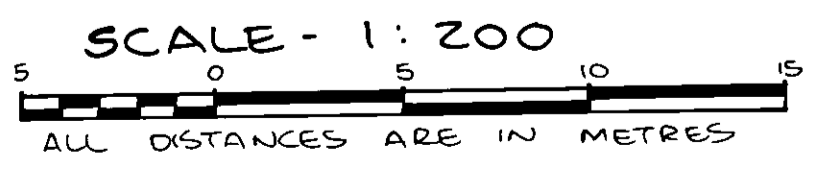


BUILDING G

SECTION C



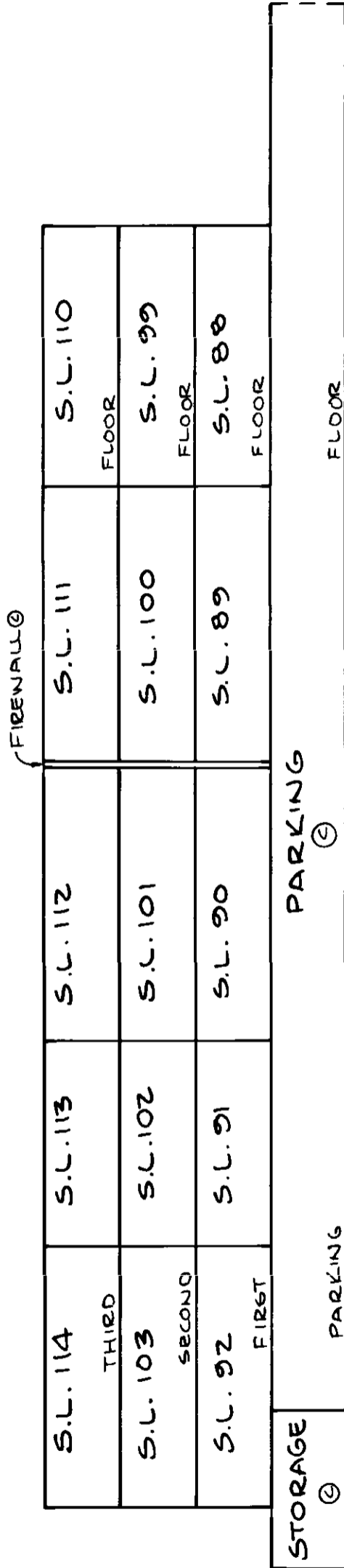
LEGEND:
SEE SHEET 2



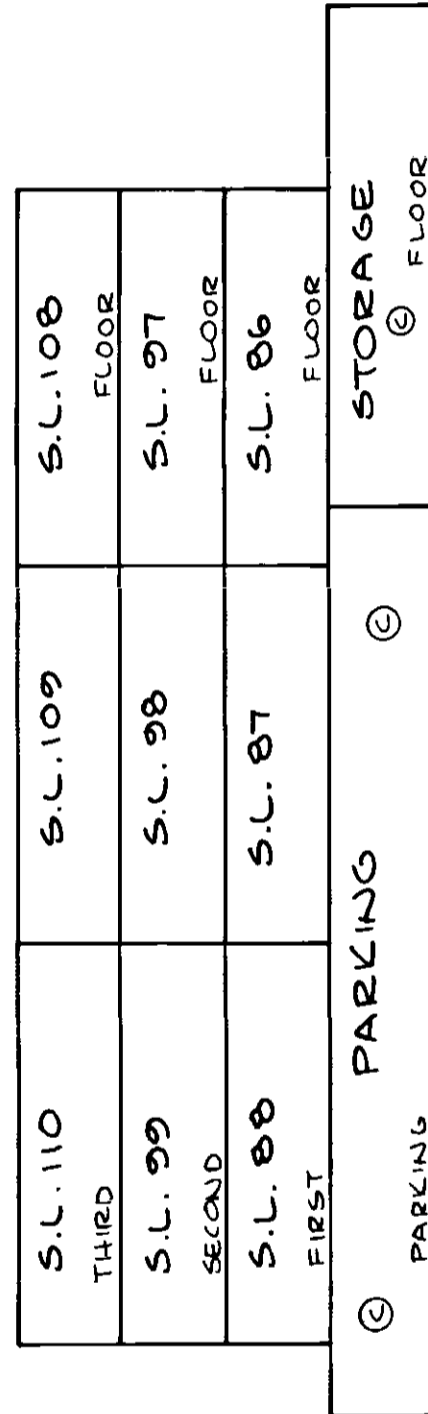
13 JULY 93 *Eric H. Peterson*
BCS

BUILDING B

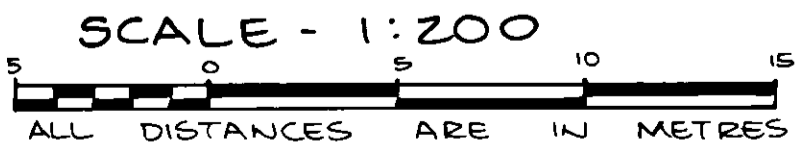
SECTION D



SECTION E



LEGEND:
SEE SHEET 2

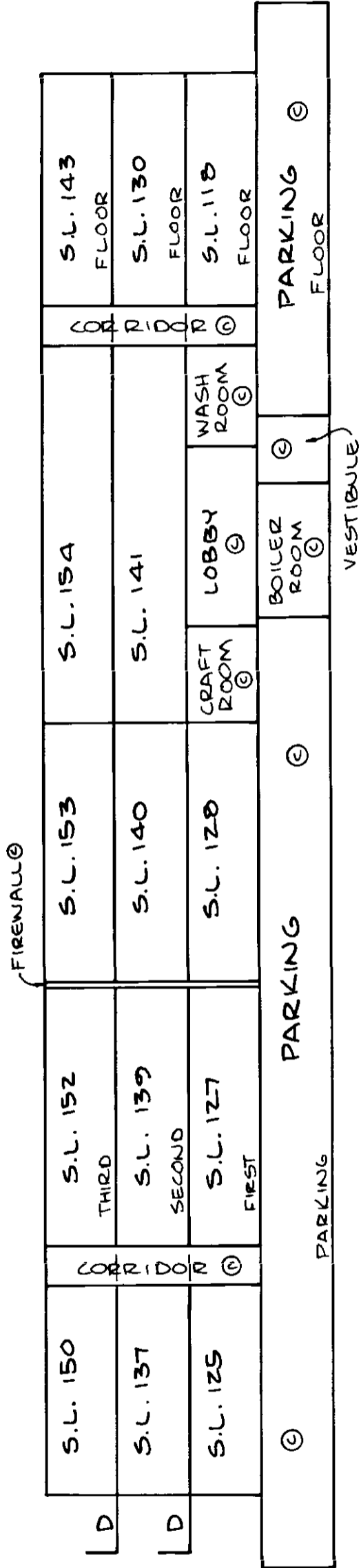


13 JULY 93 *C. N. Peters*
BCS

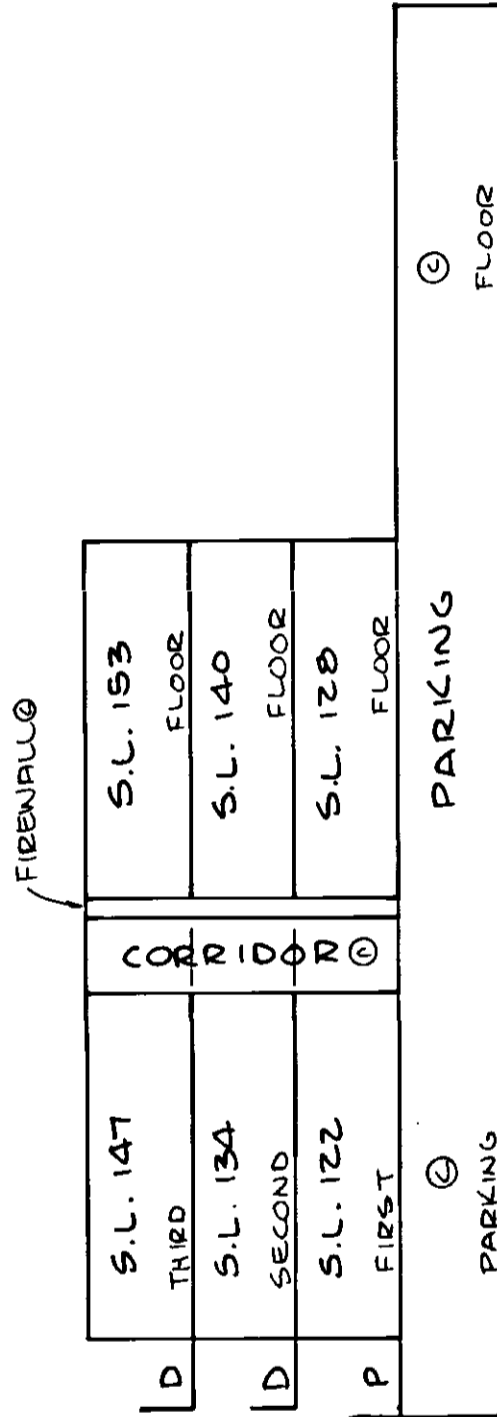
BUILDING C

STRATA PLAN LMS 739
PHASE 2

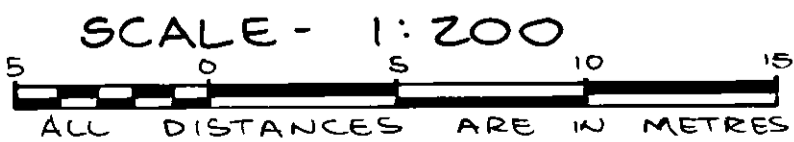
SECTION F



SECTION G



LEGEND:
SEE SHEET 2



13 JULY 93 *E. N. Paterson*

BCL